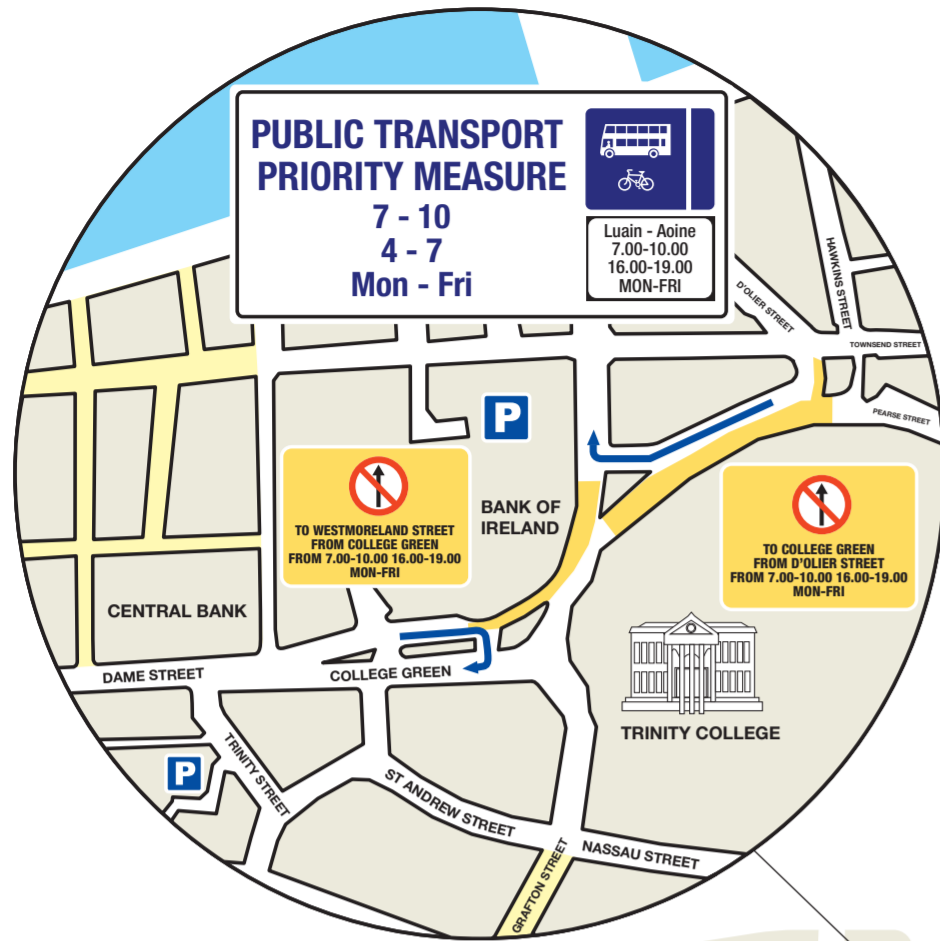
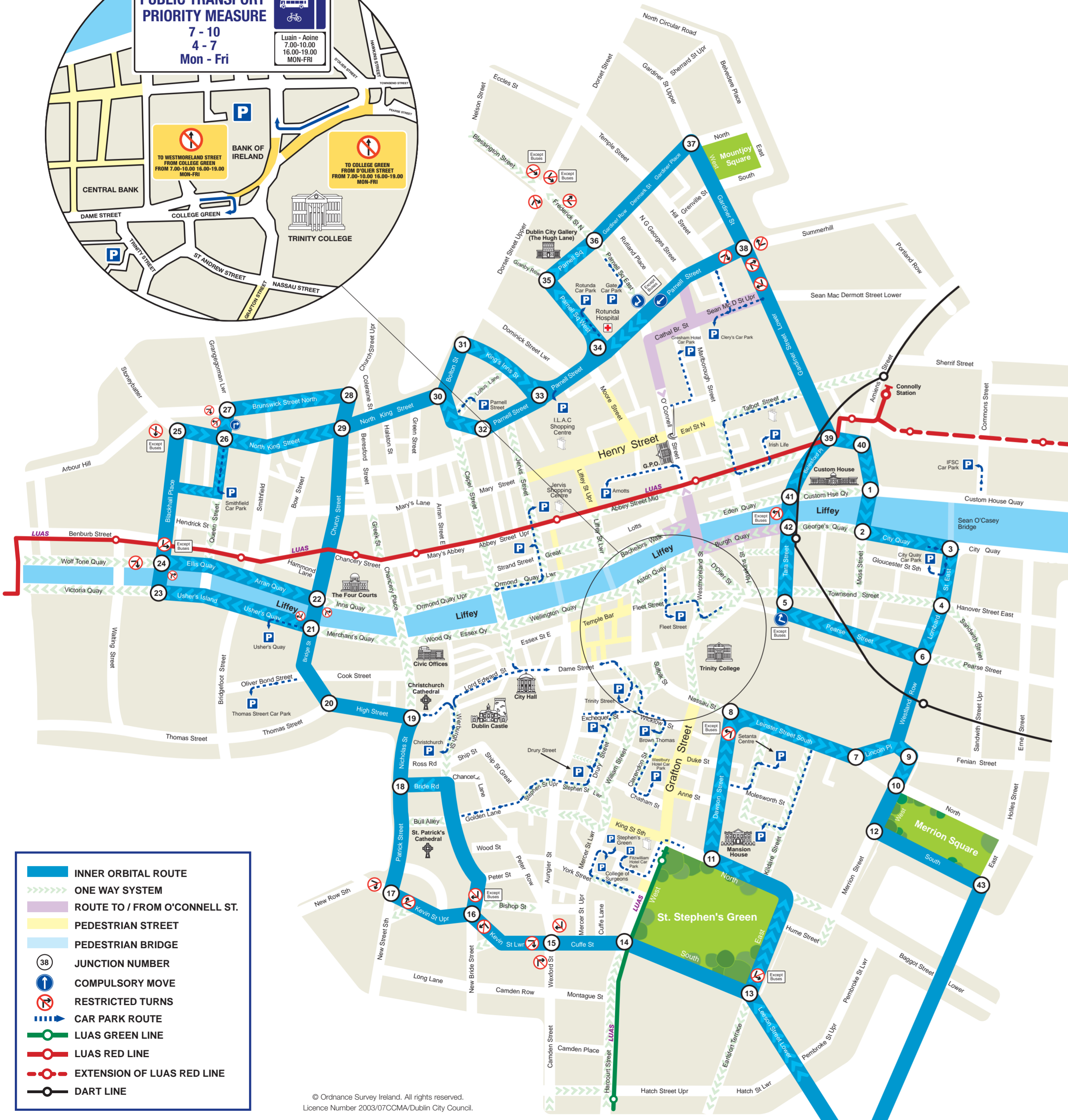


**New Traffic Arrangements at College Green**  
Mon - Fri 7am - 10am & 4pm - 7pm



**P 10,000 good reasons to shop in Dublin City Centre**



- INNER ORBITAL ROUTE
- ONE WAY SYSTEM
- ROUTE TO / FROM O'CONNELL ST.
- PEDESTRIAN STREET
- PEDESTRIAN BRIDGE
- 38 JUNCTION NUMBER
- ↑ COMPULSORY MOVE
- ↘ RESTRICTED TURNS
- ↔ CAR PARK ROUTE
- LUAS GREEN LINE
- LUAS RED LINE
- EXTENSION OF LUAS RED LINE
- DART LINE

© Ordnance Survey Ireland. All rights reserved.  
Licence Number 2003/07CCMA/Dublin City Council.

**INNER ORBITAL JUNCTIONS INDEX**

J1 Custom House Quay/ Talbot Memorial Bridge	J22 Inns Quay/Church St.
J2 Talbot Memorial Bridge/ City Quay	J23 Ushers Island/Blackhall Place Bridge
J3 City Quay/ Lombard St. East	J24 Ellis Quay/Blackhall Place Bridge
J4 Lombard St. East/ Townsend St.	J25 Blackhall Place/King St.
J5 Pearse St./Tara St.	J26 King St./George's Lane
J6 Pearse St./Westland Row	J27 George's Lane/ Brunswick St. Nth
J7 Clare St./Lincoln Place	J28 Brunswick St. Nth/ Church St. Upp
J8 Dawson St./Nassau St.	J29 King St./Church St.
J9 Lincoln Place/ Westland Row	J30 Nth. King St./Bolton St.
J10 Clare St./Merrion Square	J31 Bolton St./King's Inns St.
J11 St. Stephen's Green/ Dawson St.	J32 Parnell St./Ryder's Row
J12 Merrion St. / Baggot St.	J33 Parnell St./King's Inns St.
J13 St. Stephen's Green/ Leeson St. Lwr.	J34 Parnell St./ Parnell Square West
J14 St. Stephen's Green/ Harcourt St.	J35 Parnell Square West/ Granby Row
J15 Wexford St./ Kevin St. Lwr.	J36 Parnell Sq. Nth./ Frederick St. Nth.
J16 Kevin St./Bride St.	J37 Gardiner St. Up./ Mounjoy Square
J17 Kevin St./Patrick St.	J38 Summerhill/Gardiner St.
J18 Bride Rd./Patrick St.	J39 Gardiner St. Lwr./ Beresford Place
J19 Christchurch Place/ High St.	J40 Amiens St./ Beresford Place
J20 High St./Cornmarket	J41 Eden Quay/Butt Bridge
J21 Bridge St./ Merchant's Quay	J42 Tara St./Butt Bridge/ Burgh Quay

**CASHLESS PARKING IN DUBLIN**  
Parking Tag is the innovative new cashless parking service for motorists in Dublin City. Your Parking Tag can be used in all Dublin City Council on-street Pay & Display parking bays. For full details, visit [www.parkingtag.ie](http://www.parkingtag.ie)

**Make sure we Don't Clamp your Style!**  
Always check the street signage when Parking. The operational hours of some Pay and Display Permit Parking Schemes extend **beyond 7pm at night and on Saturdays and Sundays**

**PARK TEXT**  
For up to the minute information on parking space availability in the city centre car parks text:  
For North City: Park N to **53030**  
For South City: Park S to **53030**  
Tarrif: **30c** including VAT (Network operator charges may apply.)  
Helpline: **01 222 2222**  
Service Provider: Open Sky Data Systems Ltd ([www.osdsys.com](http://www.osdsys.com)).  
Address: Unit 61, InnovationWorks, Limerick

To help you plan your journeys we have indicated some relevant turn restrictions and compulsory movements on the orbital routes.  
Please keep them in mind when you are planning your route.

**Dublin Make the city yours**

- The city centre also boasts the largest range of international fare and fair in Ireland. From Asian supermarkets to Moroccan restaurants, from the finest French fusion to tasty Italian dishes, the city's dining options are reflective of the cosmopolitan, modern and multi-ethnic society that our capital has become. A visit to the capital at night time reveals a different look with attractive lighting of the Liffey bridges, the Spire and public buildings.
- Use the orbital routes to get around the city. Remember blue for the inner route and purple for the outer route.
- Use the on-street signage to navigate around the orbital routes and to access car parks.
- Avail of one of the 10,000 public car parking spaces in the city centre.
- Plan your car journey in advance; check your routes to the city centre on the maps inside.

With over 4,000 shops and 10 department stores and shopping centres, Dublin City Centre has the largest concentration of shops, choice and value for money than anywhere else in the country.

**DUBLIN CITY CENTRE IS OPEN FOR BUSINESS**  
Dublin City Baile Átha Cliath

**HOW TO GET AROUND**  
Dublin City Baile Átha Cliath

**Dublin Make the city yours**

# HOW TO GET AROUND

Dublin City Centre is a much-improved environment thanks to the HGV management strategy, which has removed 90% of trucks from the city's streets. The removal of so many large trucks makes the city centre a more pleasant place to visit and easier to get around.

Dublin City Centre now has two LUAS (Tram) lines and much improved priority for buses, making the city centre even more accessible.

The end of 2009 will see the opening of the extension of Luas Line C1 down to the O2 and in early 2010 the Samuel Beckett Bridge will be open, this bridge will provide an important link on the outer orbital and provide a means for through traffic to bypass the city centre.

In the city centre the public transport priority scheme at College Green is now in operation making bus journeys easier and more reliable. Remember private cars can't use College Green, as a through route, Monday to Friday from 7 to 10 am and from 4 to 7 pm, but there are no restrictions outside these hours, and none at all on Saturdays and Sundays.

Access to all car parks in the city centre is maintained. Use this map to find your way to the different areas of the city.

This Symbol indicates that you are entering or on the Orbital Route System.

The samples below will give you an idea of how the signage system works:

**J19**

**Ceanntar Shr. Anraí HENRY ST. AREA**

Turn left to leave the Inner Orbital and head towards the N4, N7 and M50.

**Ceanntar Shr. Grafton GRAFTON ST. AREA**

Turn Right for Parking if shopping in the Grafton Street area.

**J17**

**N4-N7 M50**

**R110 Cromghlinn CRUMLIN**

Turn left onto the R110 and head towards Crumlin

Turn right for Junction 16, Parking or the N11.

**J52**

**N1-N2**

**An Lár CITY CENTRE J10**

Turn left to leave the Outer Orbital and into the City Centre via junction 10 on the Inner Orbital.

**Dr. na Dothra BALLSBRIDGE R118**

Turn right onto the R118 and head towards Ballsbridge.

**J51**

**An Lár CITY CENTRE J9**

Turn left to join the Outer Orbital heading towards the N11, N81 and M50.

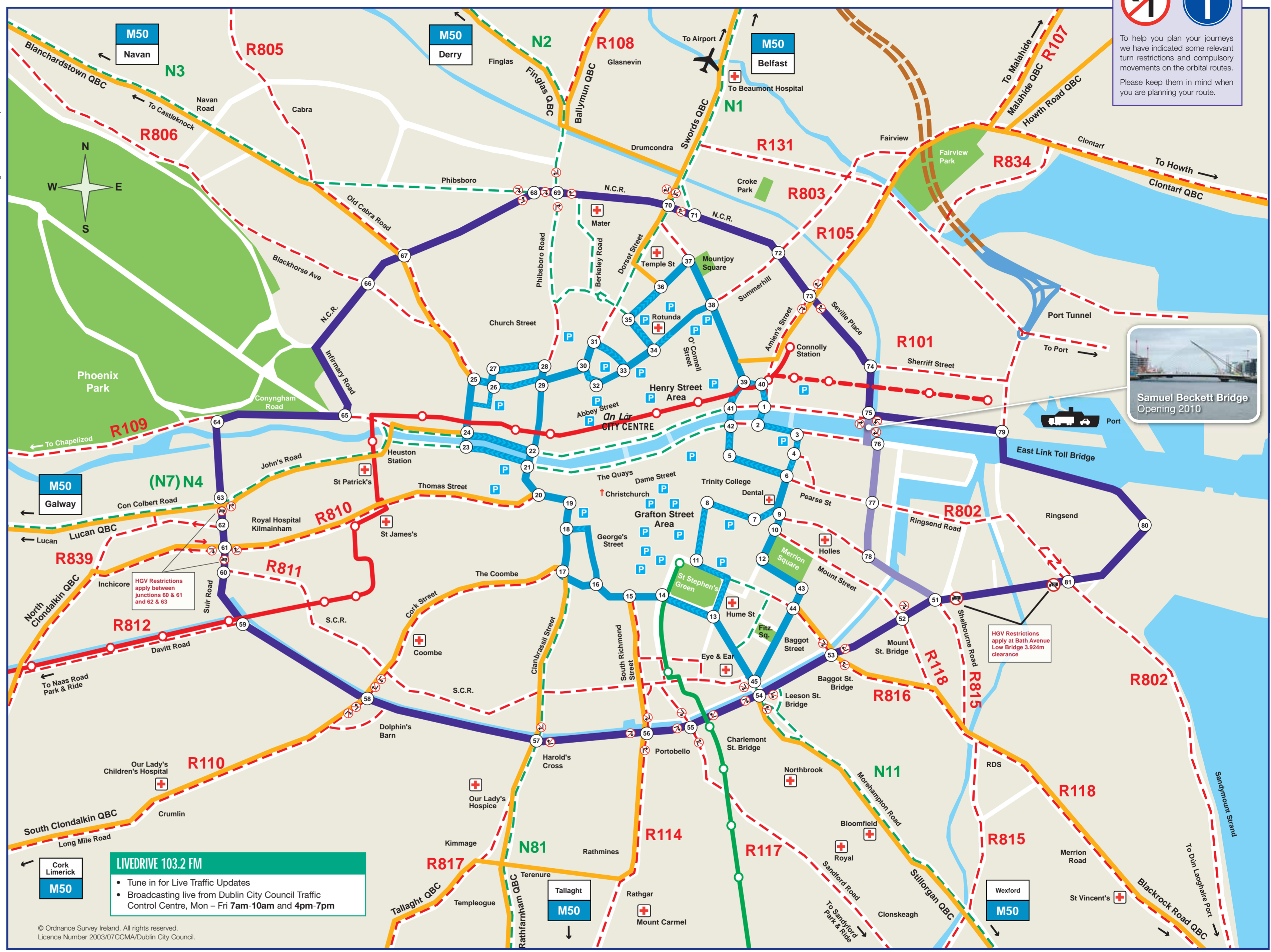
**N11-N81 M50**

Turn right to join the Outer Orbital heading towards the N1, N2 and Airport.

**GET THE LATEST TRAFFIC NEWS AND INFORMATION:**

- Tune into LiveDrive **103.2 FM** Broadcasting live from Dublin City Council Weekdays **7am - 10am** and **4pm - 7pm**
- FreePhone **1800 29 39 49** (Note, charges may apply from mobile phones)
- Sign up for text alerts about traffic conditions at [www.dublinregionaltraffic.ie](http://www.dublinregionaltraffic.ie)

# ORBITAL ROUTES FOR CARS AND LIGHT GOODS VEHICLES



To help you plan your journeys we have indicated some relevant turn restrictions and compulsory movements on the orbital routes. Please keep them in mind when you are planning your route.

## OUTER ORBITAL JUNCTIONS INDEX

J51 Shelbourne Rd./Haddington Rd.	J57 Harold's Cross Br./Cianbrassil St.	J63 SCR/St. John's Rd. West	J70 NCR/Dorset St. Lower	J77 Macken St./Pearse St.
J52 Mount St. Lr./Haddington Rd.	J58 Dolphin's Barn/Crumlin Rd.	J64 SCR/Conyngham Rd.	J71 NCR/Belvidere Road	J78 Macken St/Grand Canal St. Lwr.
J53 Baggot St. Br./Mespil Rd.	J59 Davitt Rd./Suir Rd.	J65 Parkgate/Infirmary Rd.	J72 NCR/Summerhill	J79 North Wall Quay/East Link Br.
J54 Leeson St. Br./Grand Parade	J60 Suir Rd./SCR	J66 NCR/Blackhorse Ave.	J73 Amiens St./Seville Pl.	J80 Sean Moore Rd./South Bank Rd.
J55 Charlemont St. Br./Ranelagh Rd.	J61 SCR/Old Kilmainham	J67 NCR/Prussia St.	J74 Sherriff St./Guild St.	J81 Sean Moore Rd./Beach Rd.
J56 Portobello/Rathmines Rd.	J62 SCR/Inchicore Rd.	J68 NCR/Cabra Rd.	J75 Guild St./North Wall Quay	
		J69 NCR/Phibsboro Rd.	J76 Cardiff Ln./City Quay	

**OUTER ORBITAL ROUTE** (Dark Blue Line)

**INNER ORBITAL ROUTE** (Light Blue Line)

**NATIONAL ROUTE** (Green Line)

**REGIONAL ROUTE** (Red Line)

**ONE WAY SYSTEM** (Yellow Line)

**LUAS GREEN LINE** (Green Line with Circles)

**LUAS RED LINE** (Red Line with Circles)

**PORT TUNELL** (Brown Line)

**QBC (Quality Bus Corridors)** (Orange Line)

**PEDESTRIAN BRIDGE** (Light Blue Line)

**JUNCTION NUMBER** (Circle with Number)

**COMPULSORY MOVE** (Blue Arrow)

**RESTRICTED TURNS** (Red Circle with Slash)

© Ordnance Survey Ireland. All rights reserved. Licence Number 2003/07CCMA/Dublin City Council.

**LIVEDRIVE 103.2 FM**

- Tune in for Live Traffic Updates
- Broadcasting live from Dublin City Council Traffic Control Centre, Mon - Fri 7am-10am and 4pm-7pm