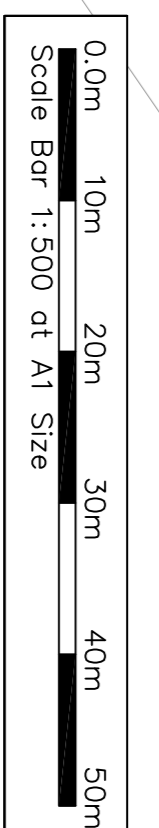
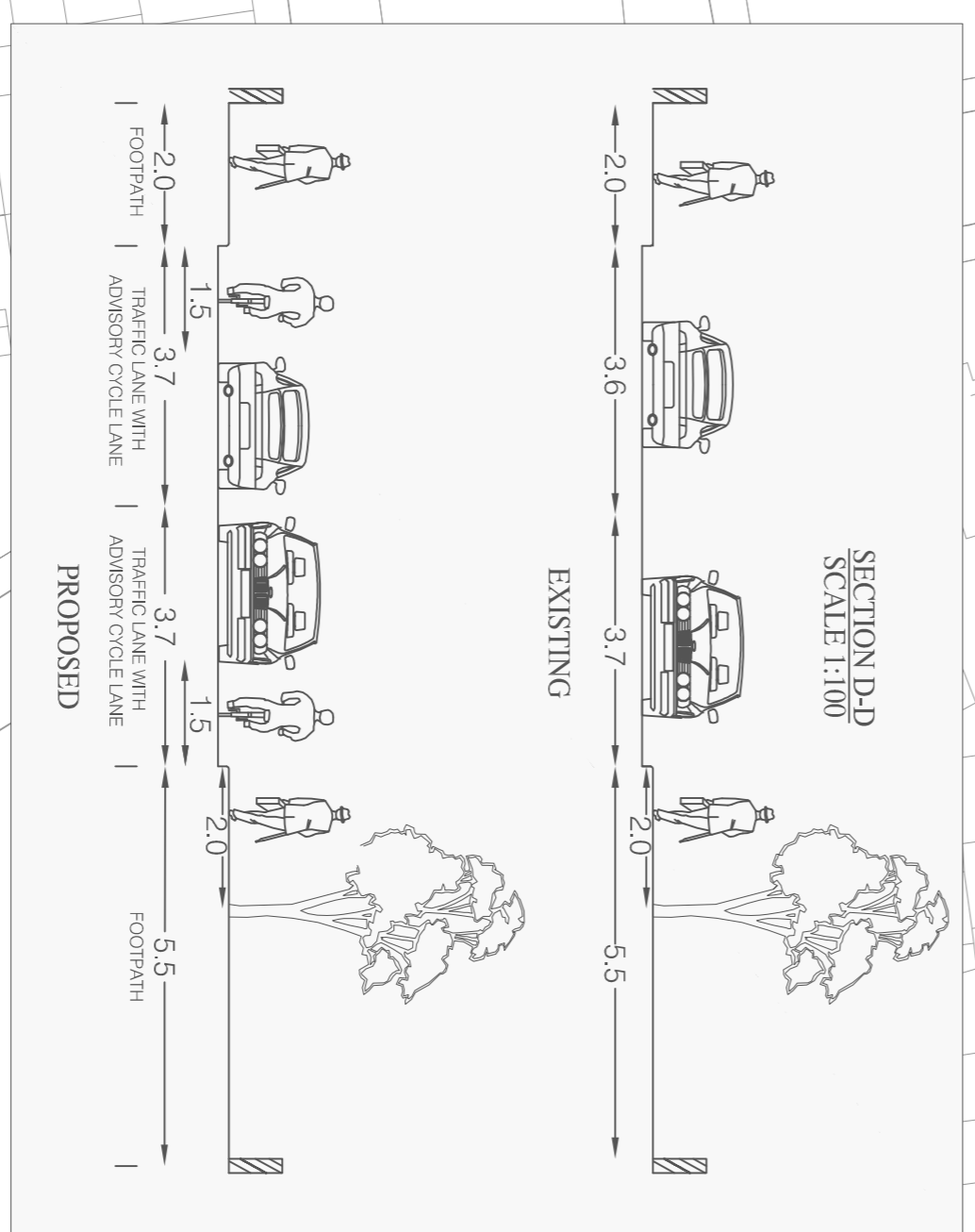
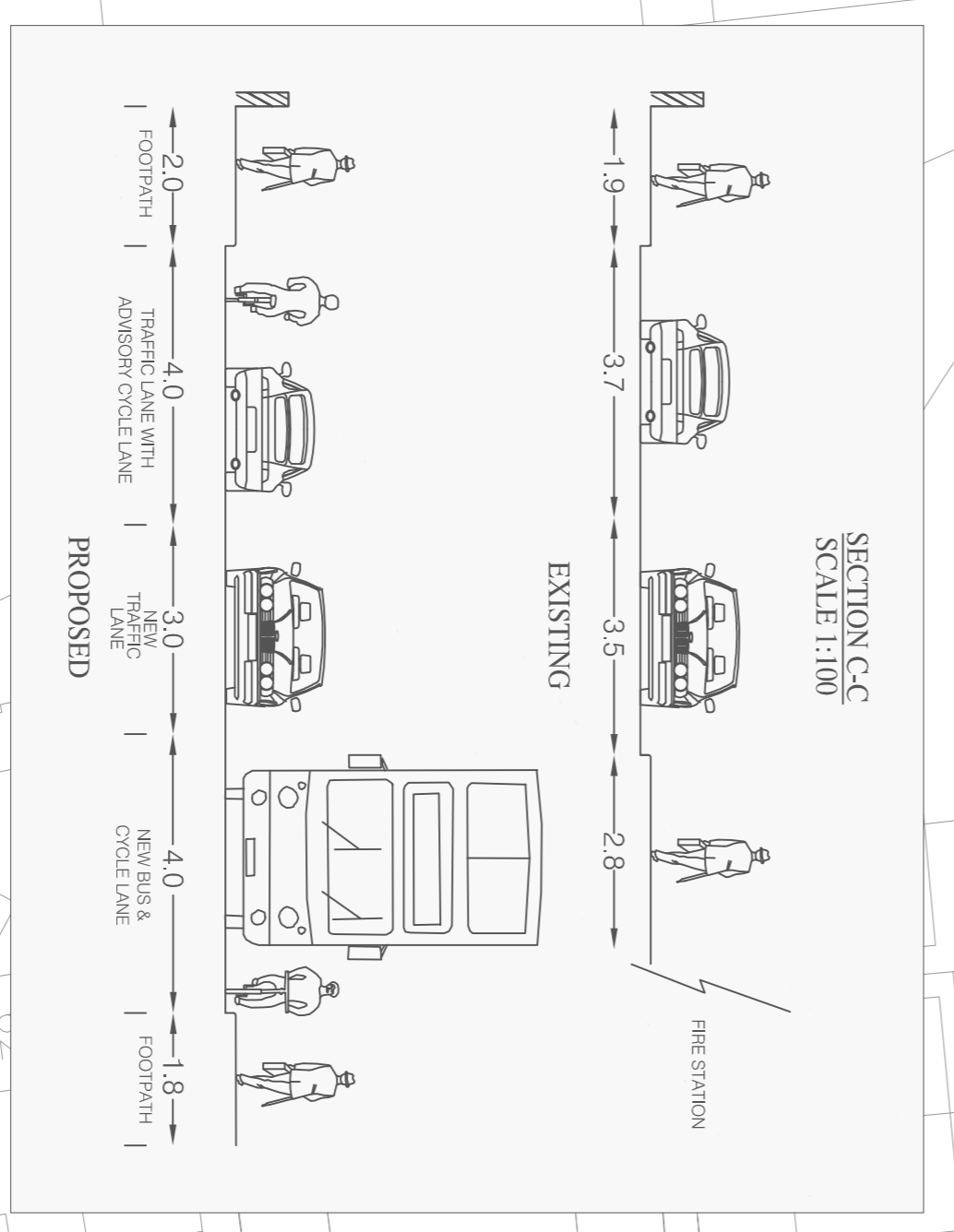
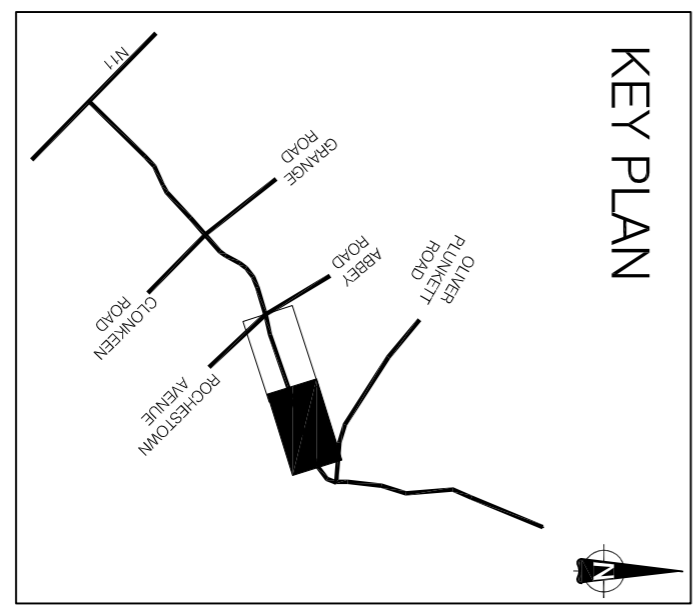


**NOTES**

Line marking depicted on this Road Layout Drawing is indicative and has been included to describe lane allocation and traffic flow direction only. Refer to Traffic Signs & Road Markings Drawings for detailed design of road markings. Refer to Traffic Signs Manual for graphical representation of traffic signals. Refer to Project Specific Details for Speed Table, Speed Ramp, and Gateway Entry Treatment details.



**Legend**

---	Lane Marking / Centre Line	→	Primary Signal
---	Pedestrian Crossing	→	Secondary Signal
---	Bus Lane Marking	→	Pedestrian Tree Light Signal
---	Pedestrian Guardrail	→	Pedestrian Push Button Signal
---	Direction of Road Traffic	→	Kessal Kerbs (See PSD-1104)
---	Blighted Trailed Parking - Red at Controlled Crossings	→	Drop Kerbs (See PSD-1103)
---	Blighted Trailed Parking - Buff at Uncontrolled Crossings	→	Drop Kerbs At Entrance (See PSD-1108)
---	Trees to be Removed	→	Limit of Works

**QUALITY BUS NETWORK PROJECT OFFICE**

Ollie Thorswood an Greavesan Bus

Version Building  
4th Floor  
Lower Fane Street  
Dublin 2

**dto**  
Dun Laoghaire  
Transportation Office

Tel: +353 (1) 6660190  
Fax: +353 (1) 6660127  
Email: dthorswood@dto.ie  
Web: www.dto.ie

**BARRY & PARTNERS**  
consulting engineers

**J. B. BARRY & PARTNERS LTD**  
Consulting Engineers  
Monastery Road  
Corktown  
Dublin 22

Tel: +353-1-403-3600  
Fax: +353-1-459-4577  
e-mail: colicdm@bbp.ie

**Dun Laoghaire - Rathdown**  
County Council Comhairle Contae  
Dhún Laoghaire - Ráth an Dúin

**dlr**  
COUNTY COUNCIL  
DUN LAOGHAIRE  
COUNTY DUBLIN

ROADS TRAFFIC & FORWARD PLANNING

T. LOFTUS  
Director of Services

A. DEVINE  
Senior Planner

Tel: 2054700

Design/Review amendments	RCK	14.04.09	G
Extent of works revised; Kerbs updated	RG	09.03.09	F
Road markings revised	RG	09.02.09	E
Extent of Scheme Revised	RCK	30.01.09	D
Revised following CBND/RCC Comments	RCK	21.11.08	C
Revised following CBND/RCC Comments	KD	29.08.08	B
Pedestrian Crossing Revised	KD	03.07.08	A
Cross Sections added	KD	25.06.08	A
AMENDMENTS	BY	DATE	REV

**PROJECT**

FOXROCK CHURCH TO  
DUN LAOGHAIRE DART STATION  
QUALITY BUS CORRIDOR AND  
CYCLE TRACK SCHEME

**TITLE**

**ROAD LAYOUTS**

DRAWN	KMC	DATE	30.09.08
CHECKED	DH	DATE	30.09.08
APPROVED	MD	DATE	30.09.08
SCALE	1:500@A1	SHEET	A1
STAGE		STAGE	T
DRWG. No.	Y7122-T-1111	REV.	G