

Finglas Village Improvement Scheme

Green Infrastructure and Public Realm Design



Green Infrastructure and Public Realm Design

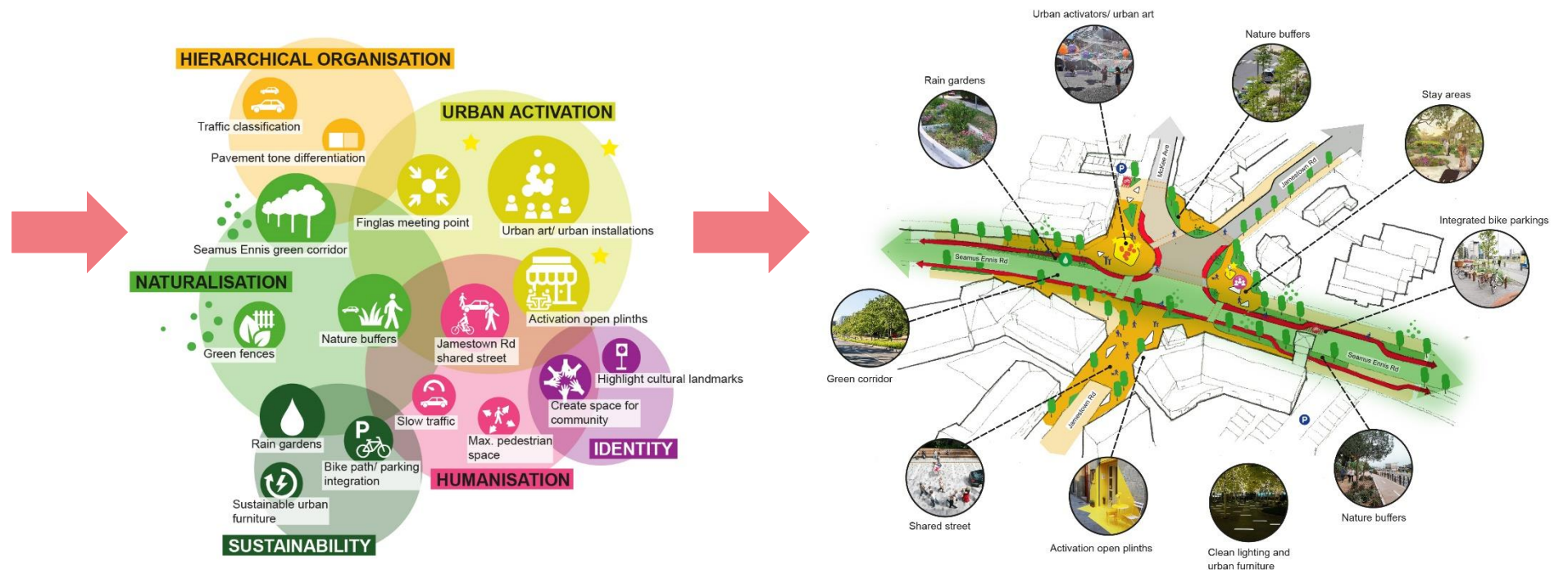
Site Analysis and Opportunities



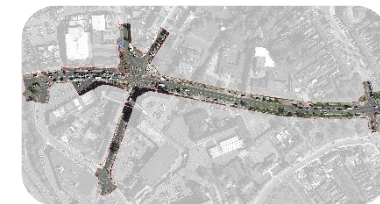
- Historic monuments and community pride
- Green influence with existing semi mature and new trees
- Focal points
- Play area



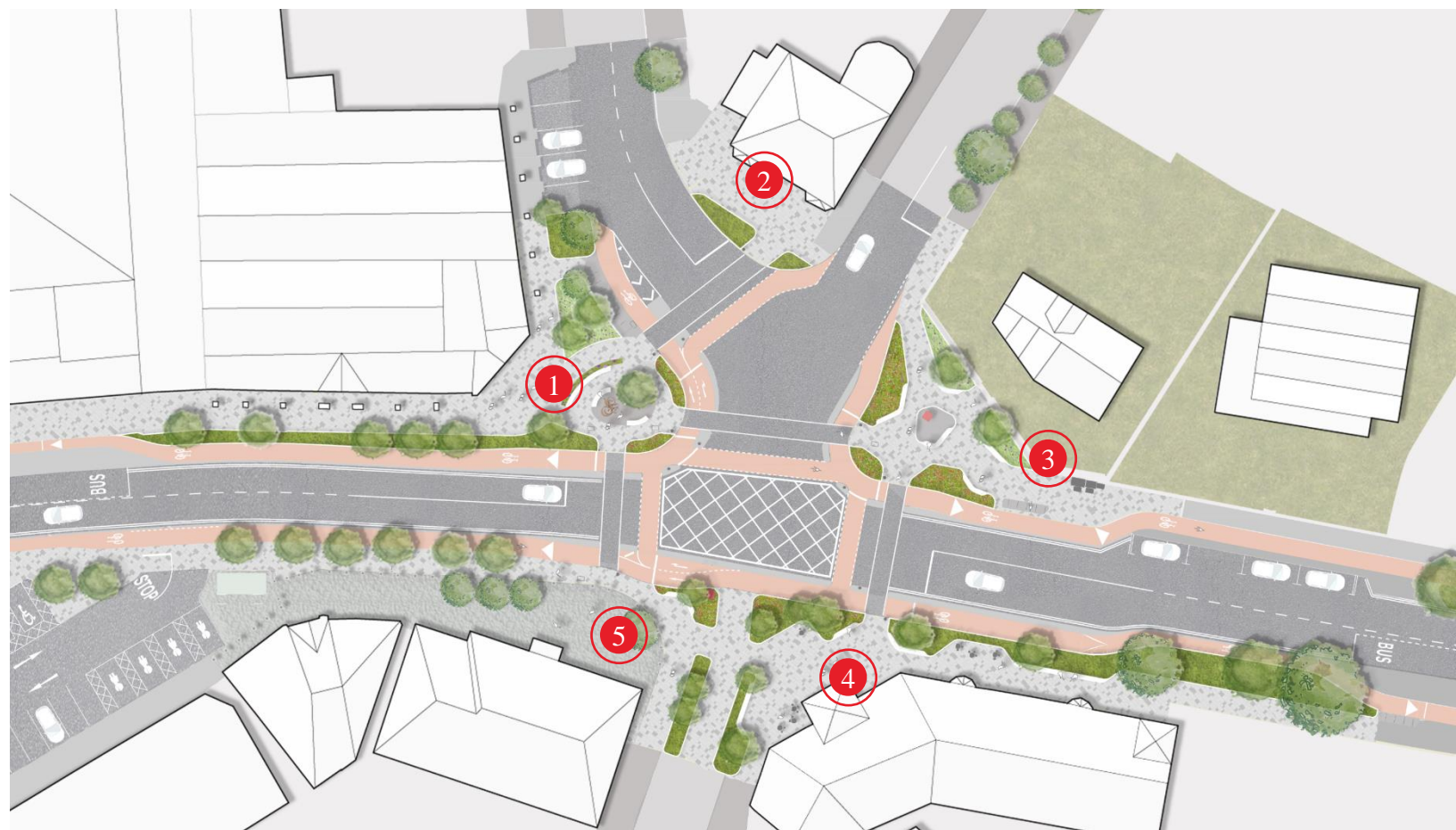

- Lost spatial definition
- Narrow pavements and too wide roads
- Lack of coordinated styles and excessive street furniture
- Limited permeability



Green Infrastructure and Public Realm Design

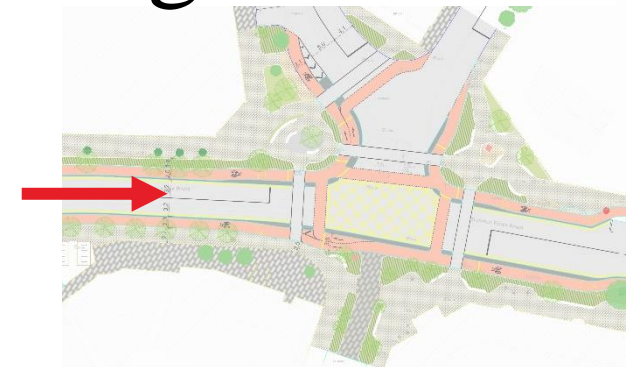


- 1 The Art Spot
- 2 Softened corner
- 3 The meeting point
- 4 Shared street space
- 5 Bank Corner



Green Infrastructure and Public Realm Design

Bird's Eye View Impression of the Junction



existing



Green Infrastructure and Public Realm Design

The Art Spot



Parking

Raised planter

New location for bicycle parking

Ramped access

Raingardens, to create a buffer between the pedestrian and cyclist zone

Place for art sculpture – play, meet and sit with a feature tree in the center to provide shelter

Steps

Raingardens



Green Infrastructure and Public Realm Design

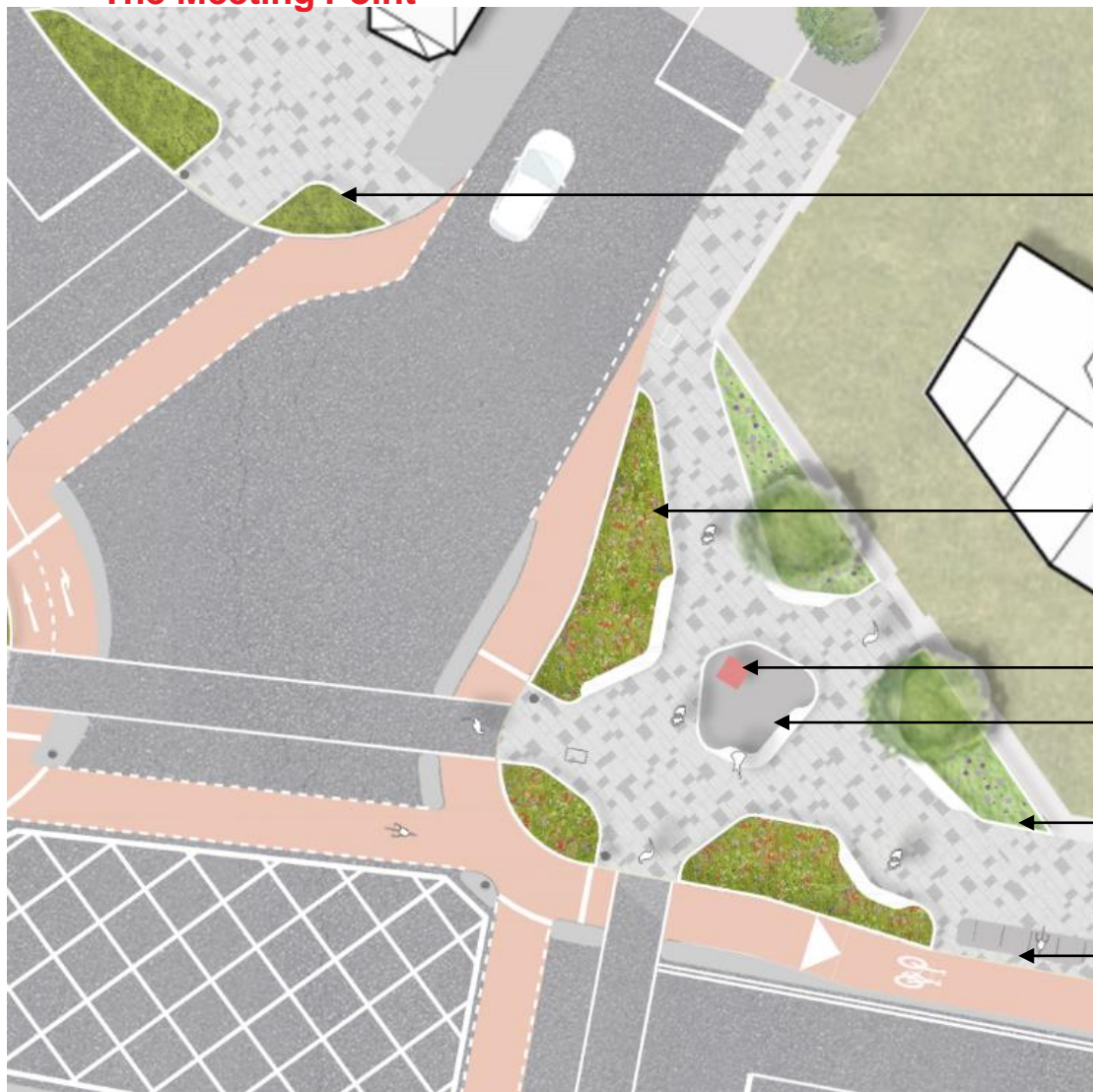
The Art Spot

ARUP



Green Infrastructure and Public Realm Design

The Meeting Point



Green buffers

Raingardens with integrated seating elements

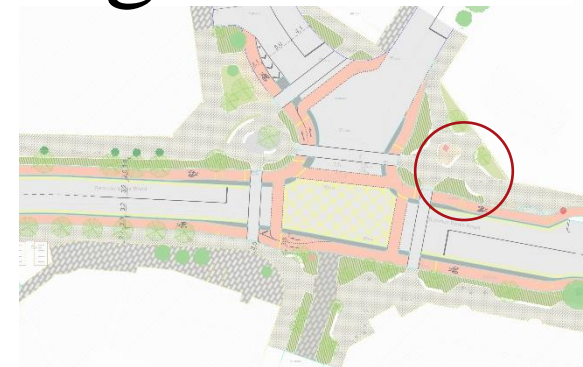
Existing clocktower

Paving change and seating element to highlight the importance of the clocktower

Raised planter with integrated seating


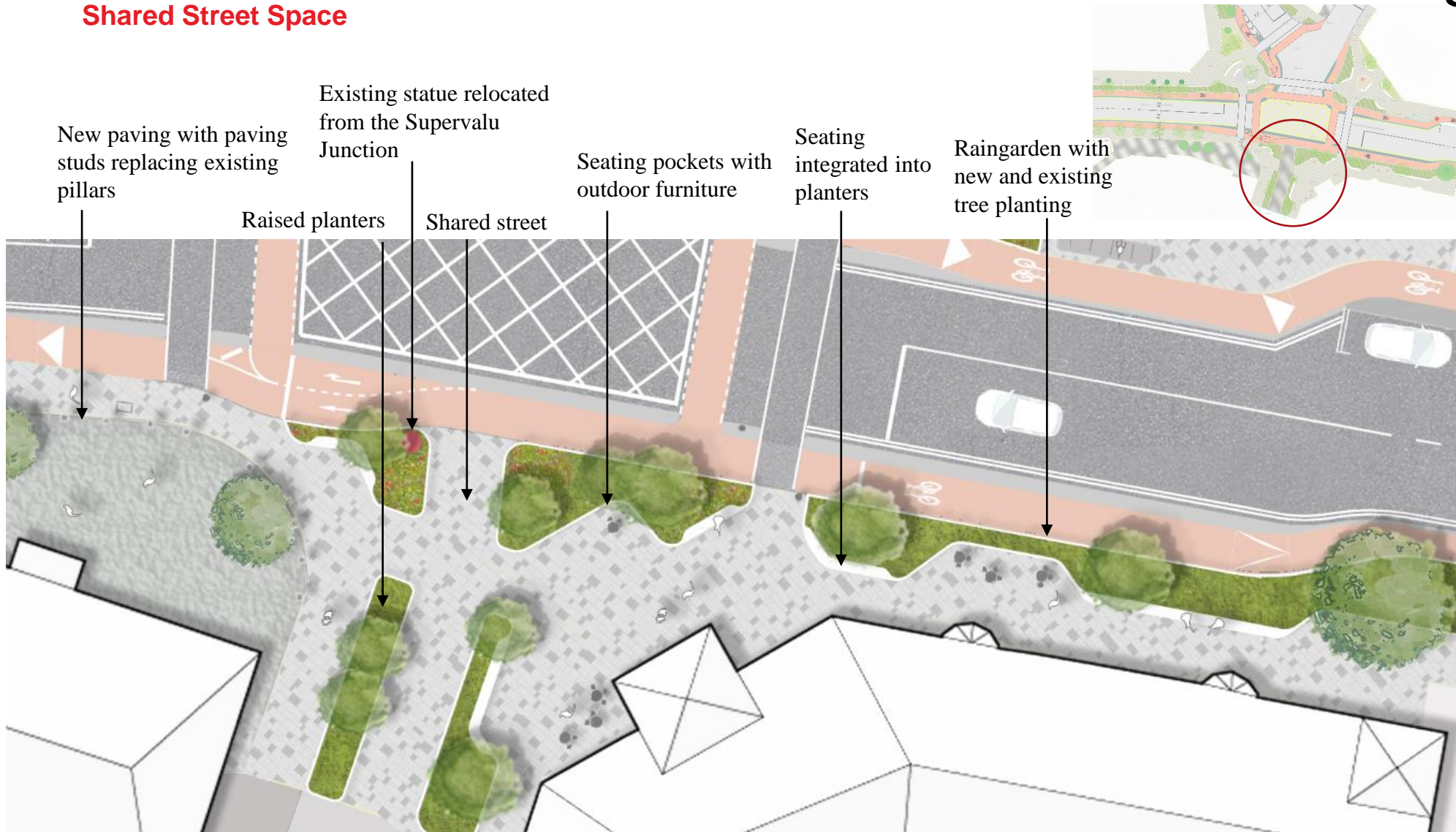
Bike parking

← Cycle route



Green Infrastructure and Public Realm Design

Shared Street Space



Green Infrastructure and Public Realm Design

Seamus Ennis Road (Existing)



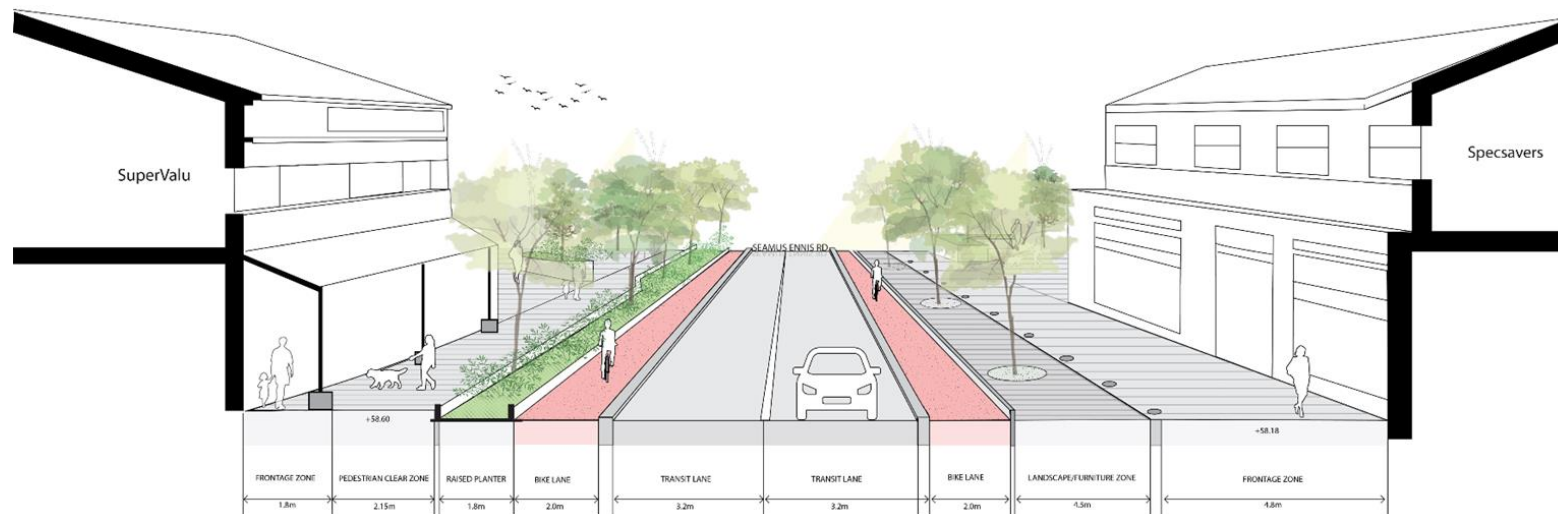
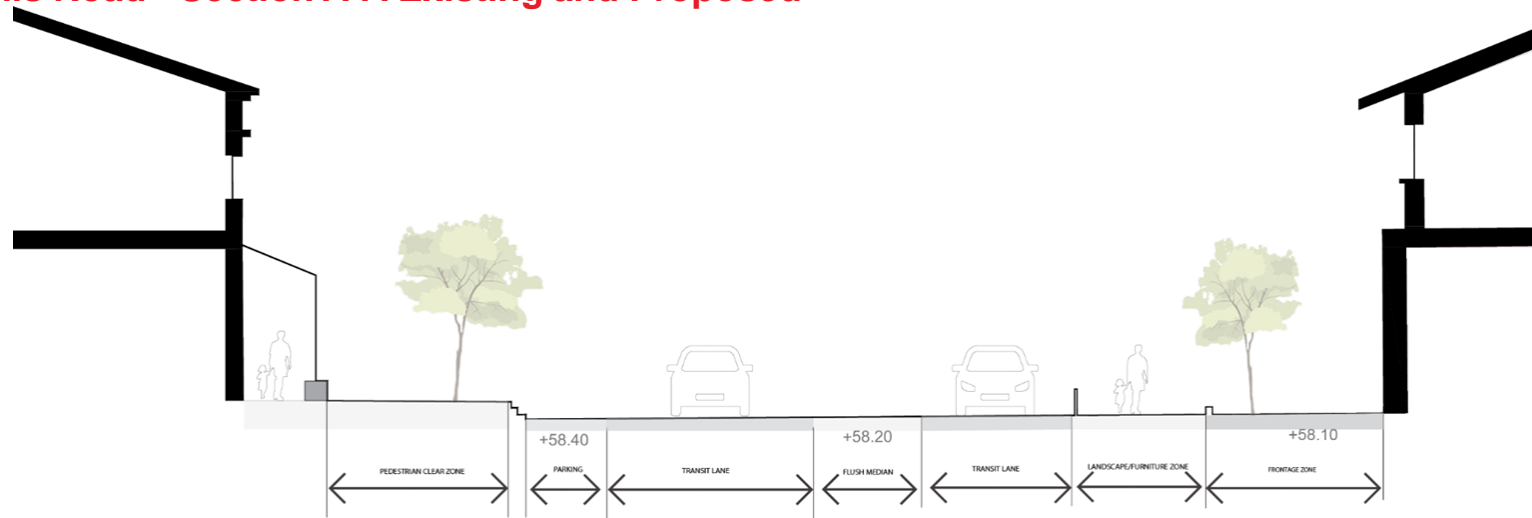
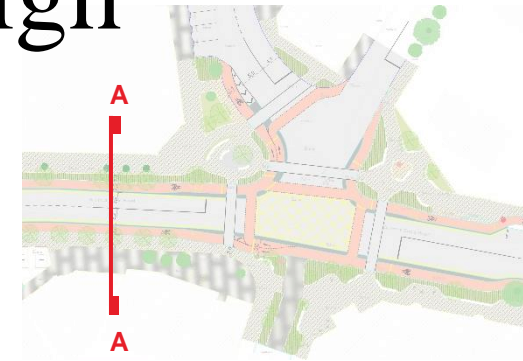
Green Infrastructure and Public Realm Design

Seamus Ennis Road (Proposed)



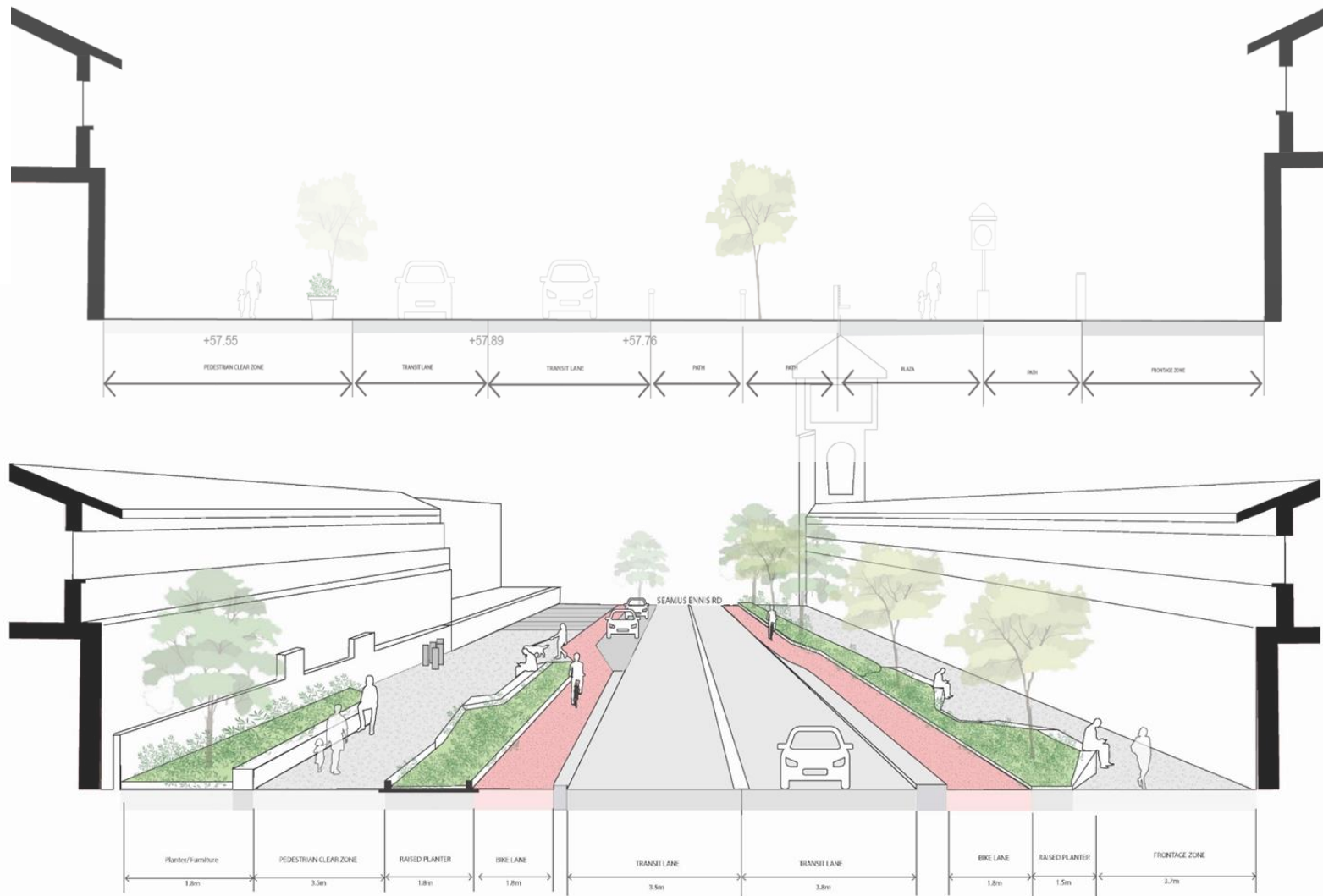
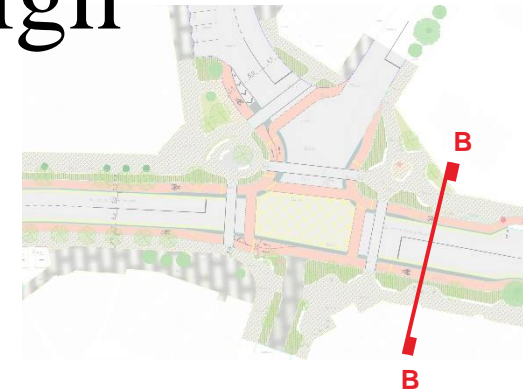
Green Infrastructure and Public Realm Design

Seamus Ennis Road - Section A-A Existing and Proposed



Green Infrastructure and Public Realm Design

Seamus Ennis Road - Section B-B Existing and Proposed



Green Infrastructure and Public Realm Design

Indicative Planting Proposal

MEDIAN PLANTING



1. *Aruncus dioicus* 2. *Aster* ssp 3. *Astilbe* ssp. 4. *Fragaria virginiana*
 5. *Helianthus mollis* 6. *Iris shrevei* 7. *Juncus effusus* 8. *Lychnis flos-cuculi*
 9. *Lythrum salicaria* 10. *Molinia caerulea* 11. *Ratibida pinnata* 12. *Verbena hastata*

TREES



1. Red Maple (*Acer rubrum*) 2. Cherry Tree (*Prunus* sp.) 3. Lime Tree (*Tilia cordata*) 4. Sweetgum (*Liquidambar styraciflua*)