



Comhairle Cathrach
Bhaile Átha Cliath
Dublin City Council

NOTIFICATION TO ATTEND MONTHLY MEETING OF THE NORTH CENTRAL AREA COMMITTEE TO BE HELD IN THE NORTHSIDE CIVIC CENTRE, BUNRATTY ROAD COOLOCK, DUBLIN 17 ON MONDAY 20TH JANUARY 2014 AT 2.00 P.M

TO EACH MEMBER OF THE NORTH CENTRAL AREA COMMITTEE

You are hereby notified to attend the monthly meeting of the above Committee to be held **on 20TH January 2014 at 2.00 pm** in **Northside Civic Centre, Bunratty Road, Coolock, Dublin 17** to deal with the items on the agenda attached herewith.

DAVE DINNIGAN
AREA MANAGER

Dated this the 14th January 2014

Contact Person:

Ms. Dympna McCann,
Ms. Yvonne Kirwan, Phone: 2228848
Northside Civic Centre,
Bunratty Road,
Coolock, Dublin 17.

Fax: 8775851

EMAIL: north.central@dublincity.ie

	Items	Page	Time
4728.	Minutes of meeting held on the 16 th January 2014	6-9	
4729.	Questions to Area Manager	42-51	
4730.	<p>Area Matters</p> <p>a. Representative from Dublin Bus...Greg Beegan</p> <p>b. Disposal of Fee Simple interest - 10 Croydon Green, Marino (Report to follow) David Garvey</p> <p>c. Update report on Maryfield (Report herewith) Dave Dinnigan</p> <p>d. Update on KADCA (Report herewith)</p> <p>e. Update report on illegal dumping in Fairview (Report herewith) Dave Dinnigan</p> <p>4737. <u>Motion in the name of Councillor Damian O'Farrell</u> That DCC investigate the possibility of introducing short-term flood defence measures along Clontarf promenade, including the possibility of raising the small roadside wall and using flood defence barriers at existing gaps such as car park entrances and exits.</p> <p>4738. <u>Motion in the name of Councillor Andrew Montague</u> That the manager puts capping on the wall beside the footpath where the Comet where pub is and that the manager puts flowers baskets in this area.</p>	10 11 12-13	1 hr
4731.	Items for following meetings		
4732.	<p>Planning and Development Matters</p> <p>a. Derelict Sites Quarterly Report (Report herewith) Paul Crowe</p> <p>Motions :</p> <p>4736. <u>Motion in the name of Councillor Andrew Montague</u> That the Manager clarify the exact status, from a planning point of view, of Beaumont Hospital's Outline Development Control Plan; if it has been approved by Dublin City Council; if it is the policy of Dublin City Council to require the HSE/Beaumont Hospital to abide by this plan; and if the plan forms an integral part of any planning application granted by Dublin City Council and if so which one and how, in that case, development is controlled by this plan.</p>	14-17	20 mins
4733.	<p>Roads and Traffic Matters</p> <p>a. Minutes of Traffic Advisory Group meeting held on 17th December 2013 (Report herewith)</p>	18-33	10 mins

	<p>Motions :</p> <p>4739. <u>Motion in the name of Councillor Andrew Montague</u></p> <p>That the manager puts in a pedestrian crossing at the Comet Pub across to the Larkhill Credit Union. This is a very busy crossing for pedestrians, but a very dangerous place to cross.</p> <p>4741. <u>Motion in the name of Councillor Naoise O'Muirí</u></p> <p>That Collins Avenue be considered for the 2014 Road Resurfacing plan.</p> <p>4742. <u>Motion in the name of Councillor Deirdre Heney</u></p> <p>That the resurfacing of the Clontarf Road, specifically from Vernon Avenue to St. Lawrence Road be prioritised for the 2014 works programme and that the manager report on the shockingly bad condition of the road, sections of which are disintegrating and respond to concerns expressed by local residents of the dangers that this part of the roadway poses for road users.</p>		
4734.	<p>Culture Recreation and Amenity Matters</p> <p>a. Notice of Part 8 Planning Consultation for an All weather pitch at St Annes Park (beside tennis courts) (Report herewith) Leslie Moore</p> <p>b. Notice of Part 8 Planning Consultation for an All weather pitch on lands adjoining Trinity Leisure Sports Centre(Report herewith) Leslie Moore</p> <p>Motions:</p> <p>4735. <u>Motion in the name of Councillor Pat Crimmins</u></p> <p>That the Manager request that the Parks Department consider replacing the hedging around St. Anne's Park particularly on the Howth Road from the Meadows to All Saints Road, Raheny as this is unsightly, collects a lot of rubbish and costs a lot to cut every year.</p> <p>4740. <u>Motion in the name of Councillor Naoise O'Muirí</u></p> <p>That the Manager assemble a short-list of potential locations in DCC ownership in the Fairview area that could serve as a community garden facility i.e. Fairview Urban Garden.</p>	<p>34-37</p> <p>38-41</p>	<p>20 mins</p>
4735 4742	Motions	4-5	

AGENDA

4728. Minutes of meeting held on the 16th December 2013

4729. Questions to Area Manager

4730. Area Matters

- a. Representative from Dublin Bus...**Greg Beegan**
- b. Disposal of Fee Simple interest - 10 Croydon Green, Marino (Report to follow) **David Garvey**
- c. Update report on Maryfield (Report herewith) **Dave Dinnigan**
- d. Update on KADCA (Report herewith)
- e. Update report on illegal dumping in Fairview (Report herewith) **Dave Dinnigan**

4731. Items for following meetings

4732. Planning and Development Matters

- a. Derelict Sites Quarterly Report (Report herewith) **Paul Crowe**

4733. Roads and Traffic Matters

- a. Minutes of Traffic Advisory Group meeting held on 17th December 2013 (Report herewith)

4734. Culture Recreation and Amenity Matters

- a. Notice of Part 8 Planning Consultation for an All weather pitch at St Annes Park (beside tennis courts) (Report herewith) **Leslie Moore**
- b. Notice of Part 8 Planning Consultation for an All weather pitch on lands adjoining Trinity Leisure Sports Centre(Report herewith) **Leslie Moore**

MOTIONS:

4735. Motion in the name of Councillor Pat Crimmins

That the Manager request that the Parks Department consider replacing the hedging around St. Anne's Park particularly on the Howth Road from the Meadows to All Saints Road, Raheny as this is unsightly, collects a lot of rubbish and costs a lot to cut every year.

4736. Motion in the name of Councillor Andrew Montague

That the Manager clarify the exact status, from a planning point of view, of Beaumont Hospital's Outline Development Control Plan; if it has been approved by Dublin City Council; if it is the policy of Dublin City Council to require the HSE/Beaumont Hospital to abide by this

plan; and if the plan forms an integral part of any planning application granted by Dublin City Council and if so which one and how, in that case, development is controlled by this plan.

4737. Motion in the name of Councillor Damian O'Farrell

That DCC investigate the possibility of introducing short-term flood defence measures along Clontarf promenade, including the possibility of raising the small roadside wall and using flood defence barriers at existing gaps such as car park entrances and exits.

4738. Motion in the name of Councillor Andrew Montague

That the manager puts capping on the wall beside the footpath where the Comet pub is and that the manager puts flowers baskets in this area.

4739. Motion in the name of Councillor Andrew Montague

That the manager puts in a pedestrian crossing at the Comet Pub across to the Larkhill Credit Union. This is a very busy crossing for pedestrians, but a very dangerous place to cross.

4740. Motion in the name of Councillor Naoise O'Muirí

That the Manager assemble a short-list of potential locations in DCC ownership in the Fairview area that could serve as a community garden facility i.e. Fairview Urban Garden.

4741. Motion in the name of Councillor Naoise O'Muirí

That Collins Avenue be considered for the 2014 Road Resurfacing plan.

4742. Motion in the name of Councillor Deirdre Heney

That the resurfacing of the Clontarf Road, specifically from Vernon Avenue to St. Lawrence Road be prioritised for the 2014 works programme and that the manager report on the shockingly bad condition of the road, sections of which are disintegrating and respond to concerns expressed by local residents of the dangers that this part of the roadway poses for road users.

**The latest date for receipt of motions
For the February 2014 meeting is Friday
7th February 2014 at 5 pm**

**COISDE CHEANTAR AN LARTHUAISCIRT
MINUTES OF MEETING HELD ON
MONDAY 16th DECEMBER 2013 AT 2.00 P.M**

4713. Minutes of meeting held on the 18th November 2013
Order: Noted. Minutes silence for Nelson Mandela
4714. Questions to Area Manager
Order: Noted
4715. **Area Matters**
- f. Update report on Maryfield
Order: Noted. E-mail presentation / copy of correspondence from the Insurance Federation to Committee
Report to January North Central Area Committee meeting on the understanding that €50,000 was provided in the 2013 Budget for a Hydraulic Survey at Maryfield Crescent. A representative is requested to attend the January Meeting
 - g. Representative from Vantastic
Order: Noted
 - h. Coolock
Order: Noted. DCC to link up with a representative from Parnells GAA.
 - i. Anti Litter Survey
Order: Noted
 - j. Update report on Flood Protection of the Wad
Order: Noted
 - k. Update on KADCA
Order: Development Department to report back on Building Survey of Kilbarrack Community Hall
 - l. Mediation Northside Application for financial assistance
Order: Agreed
 - m. Presentation re Edenmore Park
Order: E-mail presentation to Committee. Assess if video link can be made available
- A.O.B**
- Result of Hollybrook Road parking permit scheme Ballot
Order: 36 in favour, 37 against. Proposal abandoned
4716. **Items for following meetings**
- Invite Representative from Dublin Bus**
 - Update report on illegal dumping in Fairview**
 - Drumcondra Village**
 - Beaumont Planning Application Plan ref No: 2193/13**

4717. Planning and Development Matters

- a. Report on ground rent leases nearing expiration
Order: Defer to January 2014 North Central Area Committee meeting
- b. Addition of Former Edenmore House, St. Joseph's Hospital, Springdale Road, Raheny, Dublin 5-original house, original entrance and gate lodge of the Record of Protected Structures in accordance with Section 54 and 55 of the Planning and Development Act, 2000
Order: Noted
- c. Addition of Raheny House (excluding modern extensions), 476 Howth Road, Raheny, Dublin 5 to the Record of Protected Structures in accordance with Section 54 and 55 of the Planning and Development Act , 2000
Order: Noted
- d. Proposed disposal of the Council's fee simple interest in the property known as No. 16 Bunratty Road, Coolock, Dublin 17
Order: Agreed. Recommend to City Council

4718. Roads and Traffic Matters

- b. Minutes of Traffic Advisory Group meeting held on 17th December 2013
Order: Noted

4719. Culture Recreation and Amenity Matters

MOTIONS:

4720. Motion in the name of Councillor Pat Crimmins

That the Manager request that the Traffic Advisory Group provide information on if a right turn filter could be put in place at the end of the Malahide Road at Fairview to help alleviate traffic going forward into town. If a right turn filter is not feasible could the traffic be encourage to go into the box thus easing the traffic congestion going into town.

Order: Report to Councillor

4721. Motion in the name of Councillor Deirdre Heney

That the manager give a report on flood events which occurred on Brookwood Avenue, Artane, Dublin 5 including details of locations and effects of recent past flood events and say what plans are in place to introduce flood prevention measures at flood prone locations on Brookwood Avenue and surrounds and if he will arrange to meet with concerned residents who are anxious about their properties and possible future flooding.

Order: Report to Councillor

4722. Motion in the name of Councillor Naoise O'Muirí

That the Manager ensures that Dublin City Council provides at minimum the same level of financial support for the following 2 local events in 2014 as was provided in 2013:

- Clontarf Viking Festival
- KiteFest.

Order: Report to Councillor

4723. Motion in the name of Councillor Naoise O’Muirí

That the City Council consults with the general public on what to do with the Alfie Byrne seat based on a framework provided by the DCC Public Art unit

Order: Report to Councillor

4724. Motion in the name of Councillor Andrew Montague

To request from the manager an update on the planning application for the ring road around Beaumont hospital, for the update to include a list of meetings that took place between Dublin City Council and the hospital, who was present at these meetings and to include a timeline for when these meeting took place.

Order: Report to Councillor

4725. Motion in the name of Councillor Brian McDowell

To request from the manager the reasons why Dublin City Council failed to make a decision on the proposed exit off the proposed new ring road from Beaumont Hospital to Beaumont Woods, why this part of the planning application was sent directly to An Board Pleanala for decision and how Dublin City council Planning Department can make a decision on the ring road without a decision having already been made on whether the proposed exit is exempt from planning.

Order: Organise meeting with DCC Planners

4726. Motion in the name of Councillor Andrew Montague

That the manager detail what is happening to the spoil that is being collected by Sierra and brought back to the site they are hiring from Dublin City Council at the junction of Swords Road and Collins Avenue. Do Sierra have a permit to bring spoil to this site? Do Sierra have a licence to transport waste material? Could there be a cost to Dublin City Council in the future to clear this waste material?

Order: Report to Councillor

4727. Motion in the name of Councillor Andrew Montague

That the manager clear up the dumping in the bushes around the wall of the Oak Park estate. Especially the bushes facing the M1 roundabout.

Order: Report to Councillor

Attendance

Councillor Pat Crimmins (In chair)

Councillor Larry O'Toole, Councillor Gerry Breen, Councillor Mícheál Mac Donncha, Councillor Andrew Montague, Councillor Sean Paul Mahon, Councillor Declan Flanagan, Councillor Damian O'Farrell , Councillor Naoise O'Muiri, Councillor Paddy Bourke, Councillor Brian Mc Dowell

Mr. Aodhan O'Riordan T.D

Apologise:

Councillor Deirdre Heney
Councillor Jane Horgan Jones,

Dublin City Council

David Dinnigan
Elaine Mulvenny
Mary Flynn
James Lee
Dympna McCann
Fiona Moore
Aidan Fitzsimons
Eoin Ward
Hugh Coughlan
Sharon McMahan
Gerard O'Connell
Eithne Gibbons
Chris Carroll

Others:

Cormac Maloney Vantastic
Vivienne Sheridan (Maryfield)
Cormac Connolly
Dave Feeney Parnells
Tony Fitzpatrick Parnells
Clem Loshcher

**Councillor Pat Crimmins,
Cathaoirleach
Dated 17TH December , 2013.**

Feasibility Study of the Naniken River

The Chairman and Members of North Central Area Committee

A proposal for the funding for a feasibility Study of the Naniken River was considered by the Engineering Department and I set out below the key points made by Seamus Lyons Assistant City Manager and Gerry O'Connell Engineer-in-Charge in the Projects Division & Flood Defence Unit, on 26th November 2012 as part of their response.

Firstly the Flood Defence Unit have taken a preliminary assessment of the Naniken catchment and as such do not consider the incurring further spend on a formal feasibility study would be a useful application of funding. Based on the assessment the potential solutions for the Naniken are:

- Construction of a large pipeline from Maryfield Crescent to St. Annes Park. This pipeline would extend for around 1.5km with an approximate cost €3m to €5m. The number of households benefitting from this measure is relatively low, although clearly important to each householder and it is considered that this proposal would not be funded by the OPW.
- Construction of underground or above ground storage. The preliminary assessment indicated that there are no suitable green areas nearby and other underground storage would not be cost beneficial.
- The implementation of Individual Property Protection as a pilot scheme for the 10-12 properties flooded in the Maryfield area, would cost around €50k. It is not appropriate for Dublin City Council to use funding to provide resources for individual households. There are other houses in the City with a high flood risk, numbering between 500 to 1,000 and any assistance to one area would create a precedent for other contexts

Pat Cronin,

Executive Manager

**Environment and Engineering - Drainage and Wastewater Services
Division**

Meamram Memo

Roinn Pleanála agus Forbairt
Eacnamaíochta,
Bainiaíochta Maoine
Bloc 3, Úrlar 2.

Planning and Economic Development
Department
Property Management Section,
Block 3, Floor 2.

Cuig/To FAO Dave Dinnigan Area Manager North Central Area	Ó/From Darren McClean Ext: 2852 Email: darren.mcclean@dublincity.ie
---	---

Re: Community Premises at Greendale Road - KADCA

Please find enclosed an update in respect of Item 4715 of the North Central Area Committee meeting held on 16th December 2013.

The Council's consent to the grant of a sublease of part of the building by KADCA to KCCP has now issued to the Solicitors acting on behalf of KADCA. It is hoped that the granting of this consent will enable KADCA financially to complete some outstanding issues which were identified in previous inspections.

The Council has written to the Solicitors acting on behalf of KADCA seeking an update in respect of repairs and advising them that the building will be inspected again in one months time by the Council's City Architects Division.

Yours faithfully,

Darren McClean
For Executive Manager

Fairview Environment Report Including Philipsburgh Avenue & Richmond Road Areas

Following the exit of Dublin City Council from being directly involved in waste collection and the subsequent cessation of the waiver scheme, there was a period of adjustment where residents got used to the new system of engaging private contractors to remove their waste. During this period, there was an increase in the incidence of dumping and the Council and the Area Office have been pro-active in a number of ways in addressing this issue.

In response to the issues raised specifically in respect of dumping in Richmond Road, Richmond Avenue, Richmond Estate, Inverness Road, Addison Road, laneways adjacent to these roads and Philipsburgh Avenue I wish to report as follows:-

Litter Warden Patrols

The Litter Warden, who operates from the North Central Area Office, is very active in this area. These roads are high priority on his list and are patrolled on a daily basis. Bags are removed from the area and are checked for any evidence which may lead to a fine being issued. However, perpetrators are becoming cognisant of detection methods and rarely leave any evidence which may identify them.

There are a number of premises in the Fairview area which are let out in flats. The Litter Warden endeavours to monitor these premises and if there are issues, attempts are made to identify the landlord, which generally results in the matter being resolved. However, when a change of occupancy takes place issues can arise once again, until the new occupiers are made aware of their obligations.

The Litter Warden has advised that overall the general situation in the area has improved considerably from the situation that pertained since January 2013 and that there has been a reduction in the number of bags being dumped in the area i.e. down to an average of 10 bags per week. This is due to a number of factors, namely that residents have adjusted by and large to the new system and are now engaging with private contractors to collect their domestic waste. In addition, the efforts of the Council and the vigilance of the Litter Wardens in dealing with incidents of dumping by regular patrols, issuing warning letters/fines, leafleting areas where dumping occurs and the installation of CCTV signage at known dumping locations has all contributed to the reduction in the levels of dumping.

Roads with Bag Collection

Both Cadogan Road and Addison Road have bag collections, rather than bin collections. In response to bags being left out on the path for days in advance of a collection, the Litter Warden issued warning letters to all residents of these roads in March 2012. These letters advised householders of the day that their waste collection takes place and also advised that under the Bye-Laws for the Storage, Separation at Source and Presentation for collection of Household Waste, that waste should not be presented for collections earlier than 15 hours before the designated collection time. In addition, they were advised that waste should be stored in an appropriate waste container within the cartilage of the household until presented for collection. In March 2013, further warning letters were issued advising residents of their obligations under the Waste Management Bye-Laws.

Dublin City – Designated Collection Days

From early 2014, specific waste collection days will come into force in the City Council area, which means that all contractors must provide their collection service in a specified area on the same day. This will mean that where previously waste was legitimately presented on different days due to operators collection schedules, waste should now only be presented for collection once per week, thus reducing the negative visual impact of bins/bags on the street.

Philipsburgh Avenue

As you are aware, the Litter Warden has been dealing with a case on 133 Philipsburgh Avenue where bags of domestic rubbish and also a large euro bin containing domestic rubbish, are being stored in the front garden of this property. The Litter Warden has reported that to date warning notices and a total of 4 litters fines have been issued in respect of this premises to a company who is managing the property. The matter is now being pursued directly through the Waste Management Division, who has advised that the company appealed all 4 litter fines but the appeals have been refused by the Appeals Officer. It is intended to include all 4 litter fines on the next list of prosecutions which is currently being prepared.

Future Actions

Leaflet

The Area Office will remain vigilant in addressing dumping which occurs in this area and as part of this we propose to target the area with a leaflet campaign. A leaflet which highlights the negative impact that dumping by the few is having on the area and its residents, is currently being prepared. This will be distributed to households on Richmond Road, Richmond Avenue, Richmond Estate, Inverness Road, Addison Road, Cadogan Road, Windsor Villas, Philipsburgh Avenue and Annesley Bridge Road in January/February 2014. The leaflet also emphasises that waste should be disposed of in a proper manner using a licensed waste collector and indicates where recycling facilities are available nearby.

CCTV

With regard to the use of CCTV, the dumping of bags can be sporadic throughout the area and can take place at different times, usually at night and in the absence of a vehicle with a visible registration, it is extremely difficult to identify the perpetrators. However, as a deterrent CCTV signage has been recently installed at Annesley Bridge Road, Addison Road, Cadogan Road and the junction of Richmond Road/Richmond Avenue, which will facilitate the use of intermittent covert CCTV on these respective roads if necessary. The Litter Warden has reported that since the signage was installed, there has been a reduction in the level of dumping at these locations and they will continue to monitor these areas as part of their regular patrols in the area.

The Council and the Area Office will continue to mitigate against the issue of littering/dumping in the Area by maintaining the high level of patrols by our Litter Warden Service and utilising enforcement action, where warranted. CCTV signage and temporary covert CCTV may also be used at problem locations, where practicable and as resources allow. Powers contained in the New Bye-Laws will in future enable the Council to target areas where significant dumping is occurring. The promotion and encouragement of civic mindedness cannot be underestimated and awareness of our environment is also key to achieving a cleaner environment. This will be encouraged through the continued environmental education and awareness programmes in schools and working on a variety of levels with local communities and business to keep their environment clean.

Patricia Keogh
Administrative Officer

**Development Department,
Derelict Sites Section,
Block 3, Floor 3,
Civic Offices.**

02/01/2014

**To the Chairman and Members of
The North Central Area Committee**

Derelict Sites Quarterly Report

I attach details of sites in the North Central Area currently under review together with a list of sites in the area currently entered on the Derelict Sites Register.

J. Keogan
Executive Manager

Sites on Derelict Sites Register in North Central Area

Location	Owner	Position	Annual levy	Amount outstanding
31 Main Street, Raheny	The Estate of James Flanagan	Entered on DSR 17/08/11	€6,000	€12,750
48A Millwood Villas	P.&J. Keenan/J.&H. Crowley	Entered on DSR 24/11/11	€2,100	€4,500
Richmond Avenue 21 & 27-29	J. Beades	Entered on DSR 13/12/12	€7,500	€7,500
68b St. Brendan's Park, D5	J. McHale	Entered on DSR 07/11/13	€6,300	Nil
Schoolhouse Lane, D9	C. Kelly/J. Kenny/Estate of K. Fitzsimons	Entered on DSR 18/12/13	€3,600	Nil

DERELICT SITES QUARTERLY REPORT

NORTH CENTRAL

Location

Current Position

D3

Ballybough Road 24	Notice served 27/11/2013 re litter etc.
Ballybough Road 25	Notice served 27/11/2013 re litter etc.
Oulton Road adj. 7 & rear 31-32	Site works underway. Kept under review.
Richmond Avenue 21	Notice re-served 29/11/2013 requiring removal of hoarding and scaffolding.
Vernon Avenue adj. 28 & at rear of 34-48, D.3.	Owners requested to cut back overgrowth.
Vernon Avenue rear of 50	Owners requested to cut back overgrowth.
Brian Boru Avenue 33	Owner requested to remove litter and repair roof.
Clontarf Road 366/367	Buildings demolished - works ongoing.
Fairview 18	Ownership details requested from Law Department.
Vernon Avenue adj. 77	Owner requested to remove building materials, litter etc.

D5

Howth Road 653	Further works requested.
Howth Road 778	Updated ownership details requested.
Saint Assam's Park 24	Requirements of Notice complied with.
St. Brendan's Park 68b	Entered on DS Register 07/11/2013.
Howth Road 637	Overgrowth cut back as requested.
Howth Road 782	Details of ownership requested from Law Department.

D9

Schoolhouse Lane, opp.1-6, D.9.	Entered on DS Register 18/12/2013.
Collins Park 76, D9	Ownership details requested from Law Department.

Location**Current Position****D13**

Pumphouse, Hole-in-the-Wall Road

Overgrowth cut back and graffiti removed.

D17

Greencastle Road/Malahide Road
(Tayto)

Receiver requested to carry out further works.

OFFICE OF THE

DIRECTOR OF TRAFFIC

OIFIG AN BHAINISTEOIR TRÁCHTA

The following items for the North Central Area were considered by the Traffic Advisory Group at its meeting held on 17th December 2013.

Traffic Service Requests,
Status Report at 15th December 2013
North Central Area Committee Meeting, Date 20th
January 2013

Traffic Advisory Group (TAG) Service Request Statistics

Total TAG Requests received North Central Area From 1 st Jan, 2013 – 15 th December 2013	439
Requests Completed between 1 st Jan, 2013 – 15 th December 2013	301
Requests received (16 th November – 15 th December)	39
Total Requests currently on Sharepoint	138
Breakdown of Requests currently on Sharepoint	
Stage 1	3
Stage 2	64
Stage 3	-
Stage 4	60
Stage 5	11

Non TAG Service Requests Statistics

Total Non- TAG Requests received North Central Area From 1/1/2013 – 15/12/2013	564
Requests Completed	415
Requests currently on Sharepoint	149

Traffic Advisory Group Status Reports

Explanation of Stages:

- Stage 1 - Set up file, Assignment to Engineer, etc
- Stage 2 - Assessment, Site surveys, review statutory orders, etc

- Stage 3 - Consultations, with Garda, Dublin Bus, Luas, NTA, Local residents / businesses, etc
- Stage 4 - Decision, TAG group, statutory orders, etc
- Stage 5 - Implementation, signs, lines, construction, signal changes, certifications, etc

Item	SR. No.	Road	Postcode	Topic	Request Description	SR Status
1	5863	HOLLYBROOK GROVE (NC-EA)	D3	Pay & Display & Permit Parking	on the road	Stage 2
2	6076	GRANGE ROAD (NC-EA)	D13	Pedestrian Crossing	request for pedestrian crossing on Grange Road.	Stage 2
3	6665	SPRINGDALE ROAD (NC-EA)	D5	Pedestrian Crossing	reps for pedestrian crossing at the junction of Springdale Road and Raheny Road.	Stage 2
4	6789	HOLLYBROOK ROAD (NC-EA)	D3	Pay and Display and Permit Parking (extension of area)	request for Pay and Display and Permit Parking on Hollybrook Road.	Stage 4
5	7729	GRANGE ROAD (NC-EA)	D13	Pedestrian Crossing	request for crossing near Clongriffin Apart.	Stage 2
6	7900	MOUNT PROSPECT AVENUE (NC-EA)	D3	Roundabout	at the junction of St. Gabriel's Road.	Stage 2
7	8018	COLLINS AVENUE (NC-EA)	D5	Pedestrian Crossing	outside Killester College.	Stage 2
8	8420	GRANGE ROAD (NC-EA)	D13	Traffic Lights	on Grange Road at Grangemore Grove.	Stage 2

9	8984	VERNON AVENUE (NC-EA)	D3	Double Yellow Lines	Request for DYL's at the junction of Vernon Avenue and Seafield Road West, on either side of the entrance to the car park to the shops and at the bus stops on Vernon Avenue	Stage 2
10	9008	VERNON AVENUE (NC-EA)	D3	Double Yellow Lines	Request for double yellow lines at the junction of Vernon Avenue and Seafield Road West, on either side of the entrance to the car park to the shops on Vernon Avenue and at the bus stops on Vernon Avenue.	Stage 2
11	9058	HOLLYBROOK GROVE (NC-EA)	D3	Pay & Display & Permit Parking	on the road	Stage 2
12	9217	VERNON AVENUE (NC-EA)	D3	Double Yellow Lines	request for DYLS @ above jct	Stage 2
13	9218	MAGENTA CRESCENT (NC-EA)	D9	Children Crossing Sign	Request for children crossing sign at the entrance to Magenta Crescent.	Stage 4
14	9223	STATION ROAD (NC-EA)	D5	Yellow Box	Replace the 'Keep Clear' box and replace with a yellow box outside Crescent Cottages.	Stage 4
15	9593	CLONSHAUGH ROAD (NC-EA)	D17	Double Yellow Lines	Requesting double yellow lines to installed at Corner of Clonshaugh Road and Riverside Park	Stage 4
16	9667	SHANOWEN ROAD (NC-EA)	D9	Double Yellow Lines	Students from DCU are causing parking problems	Stage 2
17	9678	SAINT GABRIEL'S ROAD (NC-EA)	D3	Pedestrian Crossing	at St. Gabriel's Church	Stage 4

18	9692	MAIN STREET (NC-EA)	D5	Right Turn Filter Light	From Main Street Raheny onto Howth Road	Stage 4
19	9698	SEAFIELD AVENUE (NC-EA)	D3	School Warden	Outside Greenlanes National School.	Stage 2
20	9856	BALLYSHANNON ROAD (NC-EA)	D5	Double Yellow Lines	in the cul de sac.	Stage 4
21	9887	THE DEMESNE (NC-EA)	D5	Pay & Display & Permit Parking (Rescind)	Request for rescindment of Pay and Display and Permit Parking on the east side of The Demesne at the junction of the Howth Road and for Double Yellow Lines on the east and west side of the road.	Stage 2
22	5955	COLLINS AVENUE EAST (NC-EA)	D5	Pedestrian Crossing	Q. 86 - NCAC - 21.1.13 - Cllr. Declan Flanagan - Request for pedestrian crossing on Collins Avenue East at Killester College	Stage 2
23	6796	HOLLYBROOK PARK (NC-EA)	D3	Parking Prohibition	request for parking prohibition on Hollybrook Park	Stage 2
24	6956	RICHMOND ROAD (NC-EA)	D9	Double Yellow Lines	on the north side from the junction of Drumcondra Road Upper to the entrance to Tolka Park	Stage 2
25	7135	MILLBROOK ROAD (NC-EA)	D13	Traffic Lights	at junction of Millbrook Avenue.	Stage 2

26	7176	ORMOND ROAD (NC-EA)	D9		To examine junction to see what measures can be implemented to improve exit from Ormond Road turning right onto Drumcondra Road Upper. (Q94 (see attached) at City Council Meeting on 05/12/2011 not recorded on Sharepoint)	Stage 2
27	7428	MOUNT PROSPECT AVENUE (NC-EA)	D3	Roundabout	at the junction of St. Gabriel's Road.	Stage 2
28	7514	HOLLYBROOK GROVE (NC-EA)	D3	Pay & Display & Permit Parking	on the road.	Stage 2
29	7710	DOYLES LANE (NC-EA)	D3	Double Yellow Lines	Opposite the entrance to the side of Nos. 383/384 Clontarf Road.	Stage 2
30	7837	GRANGE ROAD (NC-EA)	D13	Traffic Lights	on Grange Road at Grangemore Road.	Stage 2
31	7944	HOLLYBROOK GROVE (NC-EA)	D3	Double Yellow Lines	request for DYL's on Hollybrook Grove.	Stage 2
32	7946	SWANS NEST AVENUE (NC-EA)	D5	Speed Ramps	Request for ramps on Swan's Nest Avenue.	Stage 2
33	8055	HOLYWELL CRESCENT (NC-EA)	D13	Speed Ramps	on the road	Stage 2
34	8189	SHANTALLA DRIVE (NC-EA)	D9	Loading Bay	at the shops.	Stage 2
35	8215	GLENAYLE ROAD (NC-EA)	D5	Traffic Calming	request for traffic calming measures on Glenayle Road.	Stage 2
36	8498	MOUNT PROSPECT AVENUE (NC-EA)	D3	Roundabout	City Council 02/09/13 Q116. reps for raised mini-roundabout at the junction of Mount Prospect Avenue and St Gabriel's Road.	Stage 2
37	8499	SANTRY AVENUE (NC/EA)	D9		q124 City Council 02/09/13. To improve junction layout.	Stage 2

38	8689	SWORDS ROAD (NC-EA)	D9	Bus Lane	Request to break the solid white line of the bus lane, north of the entrance to Griffith Downs, to allow cars to enter the Bus Lane 10-20 m before turning into Griffith Downs.	Stage 2
39	8692	PHILIPSBURGH AVENUE (NC-EA)	D3	Disabled Parking Bay (General)	at the north end of the shops (Susan's Salon).	Stage 2
40	8752	VERNON AVENUE (NC-EA)	D5	Zebra Crossing	at the junction of Vernon Avenue and Sybil Hill Road, at St. Anne's Park.	Stage 2
41	8837	HOLLYBROOK ROAD (NC-EA)	D3	Traffic Calming	Request for traffic calming measures on the road.	Stage 2
42	8897	NEWGROVE ESTATE (NC-EA)	D13	Traffic Calming	Request for traffic calming measures.	Stage 2
43	8928	VERNON AVENUE (NC-EA)	D3	Double Yellow Lines	Request for DYL's at the junction of Vernon Avenue and Seafield Road West, on either side of the entrance to the car park to the shops and at the bus stops on Vernon Avenue.	Stage 2
44	9054	OSCAR TRAYNOR ROAD (NC-EA)	D5	Yellow Box	Request for yellow box on Oscar Traynor Road at junction of Kilmore Road.	Stage 2
45	9071	MANOR DRIVE (NC-EA)	D13	Speed Ramps	on the road	Stage 2
46	9185	SHANOWEN CRESCENT (NC-EA)	D9	Single Yellow Line	Request for single yellow line at the entrance to Shanowen Crescent.	Stage 2
47	9186	HOWTH ROAD (NC-EA)	D5	Parking Prohibition	Request to examine the stretch of road at No. 238, Howth Road, in relation to parking.	Stage 2

48	9219	SAINT LAWRENCE ROAD (NC-EA)	D3	Double Yellow Lines	Request to review the recently installed double yellow lines on the laneway behind St. Lawrence Road	Stage 2
49	9222	STATION ROAD (NC-EA)	D5	Yellow Box	Outside vehicular entrance to Mother of Devine Grace Church.	Stage 2
50	9265	KILMORE ROAD (NC-EA)	D5	Pedestrian Crossing	Outside St. David's National School	Stage 2
51	9369	THE DEMESNE (NC-EA)	D5	Pay & Display & Permit Parking (Rescind)	Request for rescindment of Pay and Display and Permit Parking on the east side of The Demesne at the junction of the Howth Road and for Double Yellow Lines on the east and west side of the road.	Stage 2
52	9447	CLARE HALL AVENUE (NC-EA)	D13	Pedestrian Crossing	Request for pedestrian crossing at the clare hall roundabout.	Stage 2
53	9478	MONTROSE AVENUE (NC-EA)	D5	One-Way System	Request for one-way system on Montrose Avenue, during school hours.	Stage 2
54	9521	HAVERTY ROAD (NC-EA)	D3	Traffic Calming	on Haverty Road.	Stage 2
55	9532	HAVERTY ROAD (NC-EA)	D3	One-Way System	on Haverty Road.	Stage 2
56	9591	GRANGE PARK AVENUE (NC-EA)	D5	Speed Ramps	Requesting ramps to be installed at Grange Park Avenue	Stage 2
57	9595	GRANGE PARK ROAD (NC-EA)	D5	Speed Ramps	Requesting ramps to be installed at Grange Park Avenue	Stage 2

58	9618	COLLINS AVENUE (NC-EA)	D9	Engineer Query	Request for safety review of the Right Turn from Malahide Road heading into town onto Collins Avenue (with Donnycarney Church on your left) heading towards Glasnevin.	Stage 2
59	9621	COLLINSWOOD (NC-EA)	D9	Pedestrian Crossing	request for a new isolated pedestrian crossing at the junction of Collinswood and Collins Avenue	Stage 2
60	9628	VERNON AVENUE (NC-EA)	D3	Traffic Calming	request for some sort of traffic calming / DYs jct Vernon Ave & Clontarf Rd	Stage 2
61	9659	SHELMARTIN AVENUE (NC-EA)	D3	Double Yellow Lines	on either side of the entrance to No. 136.	Stage 2
62	9665	KILBARRON ROAD (NC-EA)	D5	Double Yellow Lines	On both sides of the Convent.	Stage 2
63	9755	WATERMILL ROAD (NC-EA)	D5	Pay & Display & Permit Parking (Rescind)	on the western side of Watermill road, around the corner from All Saints Drive.	Stage 2
64	9787	BEAUMONT ROAD (NC-EA)	D9	Pedestrian Crossing	to cross Beaumont Road from Elm Mount Park.	Stage 2
65	9871	HOLLYBROOK GROVE (NC-EA)	D3	Double Yellow Lines	at the kerb to the side of the driveway opposite No. 75.	Stage 1
66	9879	CLONTARF ROAD (NC-EA)	D3	Children Crossing Sign	at the exit of the laneway onto Clontarf Road. (Laneway between The Yacht Pub and No. 74, Clontarf Road)	Stage 1

67	9757	GRANGE ROAD (NC-EA)	D13	Pedestrian Crossing (Rescind)	rescind one of the Pedestrian Crossings on Grange Road, between Grange Abbey Crescent and the Grange Road/Hole in the Wall Road roundabout.	Stage 1
68	8019	MALAHIDE ROAD (NC-EA)	D5	Bus Lane (Removal)	Operation of right turn filter light and current road layout from Malahide Road onto Elm Mount Road.	Stage 4
69	8112	KILLESTER AVENUE (NC-EA)	D5	Double Yellow Lines	request to install DYL's on the West Side of the Mews, Killester Avenue.	Stage 4
70	8306	HADDON PARK (NC-EA)	D3	Double Yellow Lines (Extend)	at the junction of Seaview Avenue North.	Stage 4
71	8459	KILBARRON ROAD (NC-EA)	D5	Double Yellow Lines	on the road	Stage 4
72	8695	WATERMILL ROAD (NC-EA)	D5	Disabled Parking Bay (General)	on Watermill Road, at the entrance to St. Anne's Park.	Stage 4
73	8705	CLONTARF PARK (NC-EA)	D3	Double Yellow Lines	on the corner of No. 40A, to opposite No. 41.	Stage 4
74	8835	KILMORE ROAD (NC-EA)	D5	Yellow Box	at the junction of Castlekevin Road.	Stage 4
75	9100	VERNON AVENUE (NC-EA)	D3	Double Yellow Lines	Eastside, from L.S. No. 4, running south for 19 metres (opposite house No's 16-20).	Stage 4
76	8020	TEMPLE VIEW RISE (NC-EA)	D17	Cycle Track	Off road, near Clarehall	Stage 5
77	8390	NEWBURY AVENUE (NC-EA)	D17	Children Crossing Sign	Request for Slow/Children at Play (Children Crossing sign) on the road	Stage 5

78	8393	DOYLES LANE (NC-EA)	D3	Double Yellow Lines	Objection to the double yellow lines recommended on Doyle's Lane.	Stage 2
79	9816	CASTLE AVENUE (NC-EA)	D3	Double Yellow Lines	of Double Yellow Lines on the east side, between Clontarf Road and Victoria Road.	Stage 2
80	6065	SAINT GABRIEL'S ROAD (NC-EA)	D3	Pedestrian Crossing	either in front of the community centre or in front of the chemist	Stage 4
81	6629	GRACEFIELD ROAD (NC-EA)	D5	Traffic Lights	Near the Church	Stage 4
82	7056	MAIN STREET (NC- EA)	D5	Right Turn Filter Light	from Main Street Raheny onto Howth Road.	Stage 4
83	7216	THE COPSE (NC- EA)	D9	Double Yellow Lines	on the corners.	Stage 4
84	7250	MAGENTA CRESCENT (NC- EA)	D9	Pedestrian Crossing	at the junction of Swords Road.	Stage 4
85	7518	HOWTH ROAD (NC-EA)	D5	Traffic Lights	at the junction of Foxfield Road.	Stage 4
86	7595	GREENDALE ROAD (NC-EA)	D5	School Warden	At Scoil Eoin	Stage 4
87	7827	BELTON PARK ROAD (NC-EA)	D9	Traffic Calming	at the bend at the junction of Donnycarney Road.	Stage 4
88	7932	SAINT BRENDANS AVENUE (NC-EA)	D5	Double Yellow Lines	from No. 12 to No. 13, St. Brendan's Avenue.	Stage 4
89	8122	HOWTH ROAD (NC-EA)	D3	Yellow Box	at the junction of The Demesne and Howth Road.	Stage 4
90	8354	SAINT JOHN'S COURT (NC-EA)	D5	Double Yellow Lines	at the entrance to St. John's Court, Donnycarney, on both sides of the road.	Stage 4

91	8413	SYBIL HILL ROAD (NC-EA)	D5	Disabled Parking Bay (General)	Concerns regarding accessibility of recently installed disabled parking bays at St. Anne's Park.	Stage 4
92	8458	TRIM ROAD (NC-EA)	D5	Double Yellow Lines	on the road	Stage 4
93	8537	DROMNANANE ROAD (NC-EA)	D9	Junction Plateau	beside house No. 31A, Coolatree Road	Stage 2
94	8550	GRANGEMORE GROVE (NC-EA)	D13	Speed Ramps	in relation to the provision of ramps.	Stage 4
95	8656	GREENWOOD DRIVE (NC-EA)	D13	Speed Ramps	Request for ramps on Greenwood Drive.	Stage 4
96	8822	VERNON AVENUE (NC-EA)	D3	Yellow Box	at the junction of St. Joseph's Square.	Stage 4
97	8833	GRIFFITH AVENUE (NC-EA)	D9	No Parking	Request for 'No Parking' sign on Griffith Avenue, Drumcondra.	Stage 4
98	8892	GREENWOOD LAWN (NC-EA)	D13	Speed Cushions	Reps for Speed Ramp and Signage on Greenwood Lawn.	Stage 4
99	9108	STATION ROAD (NC-EA)	D5	Yellow Box	Request for Yellow Box on Station Road outside The Crescent Cottages.	Stage 4
100	9162	BALLYSHANNON ROAD (NC-EA)	D5	Double Yellow Lines	Request for double yellow lines at the entrance to the cul-de-sac to Nos. 50-72, Ballyshannon Road.	Stage 4
101	9183	MAGENTA CRESCENT (NC-EA)	D9	Children Crossing Sign	Request for children crossing sign at the entrance to Magenta Crescent.	Stage 4
102	9184	LORCAN ROAD (NC-EA)	D9	Single Yellow Line	Request for single yellow line at the entrance to Lorcan Road.	Stage 4
103	9187	MORROGH TERRACE (NC-EA)	D3	One-Way System	Request for one-way system on Morrogh Terrace, Marino.	Stage 4
104	9194	RIVERSIDE PARK (NC-EA)	D17	Double Yellow Lines	Request for dyl's at the corners of Riverside Park and Clonshaugh Road,	Stage 4

105	9216	COLLINS AVENUE (NC-EA)	D9	Pedestrian Crossing	Request for pedestrian crossing on Collins Avenue, near the Bingo Hall.	Stage 4
106	9221	CONQUER HILL ROAD (NC-EA)	D3	Children Crossing Sign	at the horse-shoe cul- de-sac	Stage 4
107	9230	CONQUER HILL ROAD (NC-EA)	D3	Children Crossing Sign	at the entrance to Conquer Hill Road from Clontarf Road	Stage 4
108	9271	CLONTARF PARK (NC-EA)	D3	Disabled Parking Bay (Residential)	outside No. 60.	Stage 4
109	9289	SAINT ASSAM'S ROAD WEST (NC- EA)	D5	Double Yellow Lines	outside No. 13	Stage 4
110	9313	DOLLYMOUNT PARK (NC-EA)	D3	Parking Prohibition	on the road	Stage 4
111	9321	GRATTAN LODGE (NC-EA)	D13	Double Yellow Lines	Request for double yellow lines in Grattan Lodge.	Stage 4
112	9445	FAIRVIEW STRAND (NC-EA)	D3	School Warden	Request for School Warden on Fairview Strand at the junction of Windsor Avenue.	Stage 2
113	9483	ASHCROFT (NC- EA)	D5	Double Yellow Lines (Extend)	Request for extension of double yellow lines on both sides of the road at the entrance to Ashcroft estate.	Stage 4
114	9502	SEAFIELD AVENUE (NC-EA)	D3	School Warden	Reps for School Warden on Seafield Avenue at Greenlanes National School.	Stage 2
115	9533	DUNDANIEL ROAD (NC-EA)	D5	Left Turn Filter Light	Request for left filter light from Dundaniel Road onto Oscar Traynor Road.	Stage 4

116	9578	FURRY PARK ROAD (NC-EA)	D5	Double Yellow Lines	on the approach to the roundabout and also off all arms of the roundabout at its junction with Vernon Rise and Dunluce Road.	Stage 4
117	9579	FURRY PARK ROAD (NC-EA)	D5	Traffic Calming	request for additional safety measures on Furry Park Road near the roundabout.	Stage 4
118	9608	ENNEL DRIVE (NC-EA)	D5	Double Yellow Lines	request for DYL's outside 43 Ennel Drive, Artane ,Dublin 5	Stage 4
119	9620	CLANCARTHY ROAD (NC-EA)	D9	Yellow Box	Requesting Yellow Box to be installed at the junction of Clancarthy Road and Collins Avenue	Stage 4
120	9624	TUSCANY DOWNS (NC-EA)	D5	Traffic Lights	At the entrance to Tuscany Downs.	Stage 4
121	9627	HOWTH ROAD (NC-EA)	D5	Cycle Track		Stage 4
122	9671	BLUNDEN DRIVE (NC-EA)	D13	Children Crossing Sign	on Greenwood Walk at the junction with Blunden Drive.	Stage 4
123	9682	CLONTARF ROAD (NC-EA)	D3	Pedestrian Crossing	at St. John the Baptist Church	Stage 4
124	9741	GRIFFITH DOWNS (NC-EA)	D9	Double Yellow Lines	Request for double yellow lines on both sides of the road at the entrance to Griffith Downs.	Stage 4
125	9785	CARNDONAGH LAWN (NC-EA)	D13	Double Yellow Lines	on the corner of No. 31.	Stage 4
126	8579	BEECHLAWN GREEN (NC-EA)	D5	Children Crossing Sign	at the entrance to Beechlawn Green.	Stage 5
127	8989	AVONDALE PARK (NC-EA)	D5	Children Crossing Sign	Request for children crossing sign on Avondale Park.	Stage 4

128	9051	BLACKHEATH DRIVE (NC-EA)	D3	Children Crossing Sign	children crossing sign on Blackheath Drive	Stage 5
129	6281	HARMONSTOWN ROAD (NC-EA)	D5	Speed Ramps	raised roundabout on Harmonstown Road at the junction of Ribh Road or for Speed Ramps on either side of the roundabout.	Stage 5
130	6685	THE STILES ROAD (NC-EA)	D3	Speed Ramps	Additional speed ramp on the road	Stage 5
131	6740	HOLLYBROOK ROAD (NC-EA)	D3	Pay and Display and Permit Parking (extension of area)	reps for Pay and Display and Permit Parking on Hollybrook Road.	Stage 4
132	9319	CADOGAN ROAD (NC-EA)	D3	Pay & Display & Permit Parking (change of hours)	Request to extend the pay and display and permit parking operational hours.	Stage 2
133	7589	SPRINGDALE ROAD (NC-EA)	D5	Pedestrian Crossing	At junction of Raheny Road	Stage 2
134	6925	SYBIL HILL ROAD (NC-EA)	D5	Disabled Parking Bay (General)	Request for Disabled Parking Bays at the entrance to St. Annes Park.	Stage 5
135	7045	GLANDORE ROAD (NC-EA)	D9	Double Yellow Lines	on the east side of the road at the entrance to Griffith Hall.	Stage 5
136	7630	KILBARRON ROAD (NC-EA)	D5	Parking Prohibition	in the cul-de-sac to house Nos. 65-95.	Stage 5

137	7859	HOWTH ROAD (NC-EA)	D5	Yellow Box	on Howth Road at the junction of Furry Park Road (near the Topaz).	Stage 5
138	8150	COLLINS AVENUE EAST (NC-EA)	D5	Yellow Box	at the junction of Clancarthy Road.	Stage 5

Notice of Part 8 Planning Consultation for an All-Weather Pitch on lands adjacent to Trinity Leisure Centre, Belmayne.

1. Introduction

It is proposed to construct a synthetic all-weather pitch on lands adjacent to Trinity Leisure Centre, Belmayne on a green field site.

The pitch will be floodlit to allow games to be played in the winter and will have a 6m perimeter fencing to make the site secure and prevent loose balls exiting the playing area. Poles for floodlights will be no greater than 16m high illuminating the pitch to the relevant Governing Body standard.

2.0 Appropriate Assessment

We will undertake Stage 1 Screening for Appropriate Assessment in conjunction with an ecologist to assess whether the project is directly connected to or necessary for the management of the site and whether the project alone or in combination is likely to have a significant effect on any Natura 2000 Sites in view of any conservation objectives.

3.1 Civil Engineering Works

There are minimal works to be carried out to prepare the site to level the formation to construct the pitch. The ground improvement works which are proposed will involve the trimming of topsoil with cut and fill to achieve the appropriate levels it is anticipated that there will be no offsite disposal of site materials and that the 300 mm depth of topsoil will be stripped and re-used on-site for regrading of existing grass pitches. The installation of a drainage system will take place on made up ground. Works to the site will involve the stripping top soil surface; re-grade sub soil and filling using on-site materials; installation of a drainage system; import and installation of unbound stone; installation of kerbing; installation of a synthetic surface; installation of fencing; installation of floodlighting; re-spread top soil and landscape reinstatement. Access to the site for construction works is adequate.

3.2 Floodlighting

Floodlights are required to illuminate the pitch to facilitate evening use; therefore new floodlights will form part of the proposed works. The pitch will be used for training and competition and as such will have floodlights installed which will provide the minimum illumination required for training use i.e. a minimum of 250 lux level. Information on a typical floodlight system is provided in appendix 1.

The installation of the new floodlighting system will involve the erection of 6 No. galvanised steel columns supporting up to five luminaries on each columns, three at the ends and five in the centre. The columns will be a maximum of 16m high and will be fixed in position. The luminaries will be fitted with low glare hoods to reduce light spill horizontally back from the pitch. The use of modern fittings will greatly reduce the potential for light nuisance or 'pollution'. The proposed site is well within the park and will therefore have no impact on the residential area.

3.3 Fencing

The fencing shall 4.0m in height to the complete perimeter of the pitch/court in the following format. The fencing shall comprise of 4.0m steel twin bar fence panels supported on steel posts at 3.0m centres. All fencing and components shall be in a powder coated black finish. Photographs of typical fencing have been provided in the appendix to this report.

3.4 Power Provision and Services in the Ground

The power supply feed for the floodlights will be from the existing Leisure Centre. Power demand for floodlights is not onerous and sufficient capacity will be installed to cope with demand. There are no known services on-site which would be affected by this work a no known utilities on site however checks are currently being carried out to confirm the above.

3.5 Surface Water Run-Off

New drainage will be installed in the sub-soils to ensure the new synthetic pitch and courts remains free of surface water. The method which will be used to allow water to exit the site is simple infiltration into the surrounding soils. The new drainage system will employ soak away type infiltration to allow the run-off to dissipate naturally on-site. An area to the side of the pitches will be identified to support natural infiltration via a network of soak away trenches. This is the most sustainable method that could be employed on this site.

Should a severe rainfall event occur then the pitch unbound stone network will have the capacity to temporarily store run-off, in a pitch of this size, temporary water storage of 200 cubic metres is possible.

3.6 Car parking

There is an existing underutilised carpark in the Leisure Centre.

4.0 Location/Orientation of Pitch

Drawings provided in the application show the location of the pitch relative to the Leisure Centre and the adjacent housing. The site was formerly used as a pitch so there is no change of use on the site.

5.0 Changing Facilities and Equipment

There is no requirement to install new changing facilities as the Leisure Centre has changing facilities. The sports equipment supplied will include for both soccer and GAA.

6.0 Access for Disabled Persons

The facility will be designed and constructed will full regard to universal access.

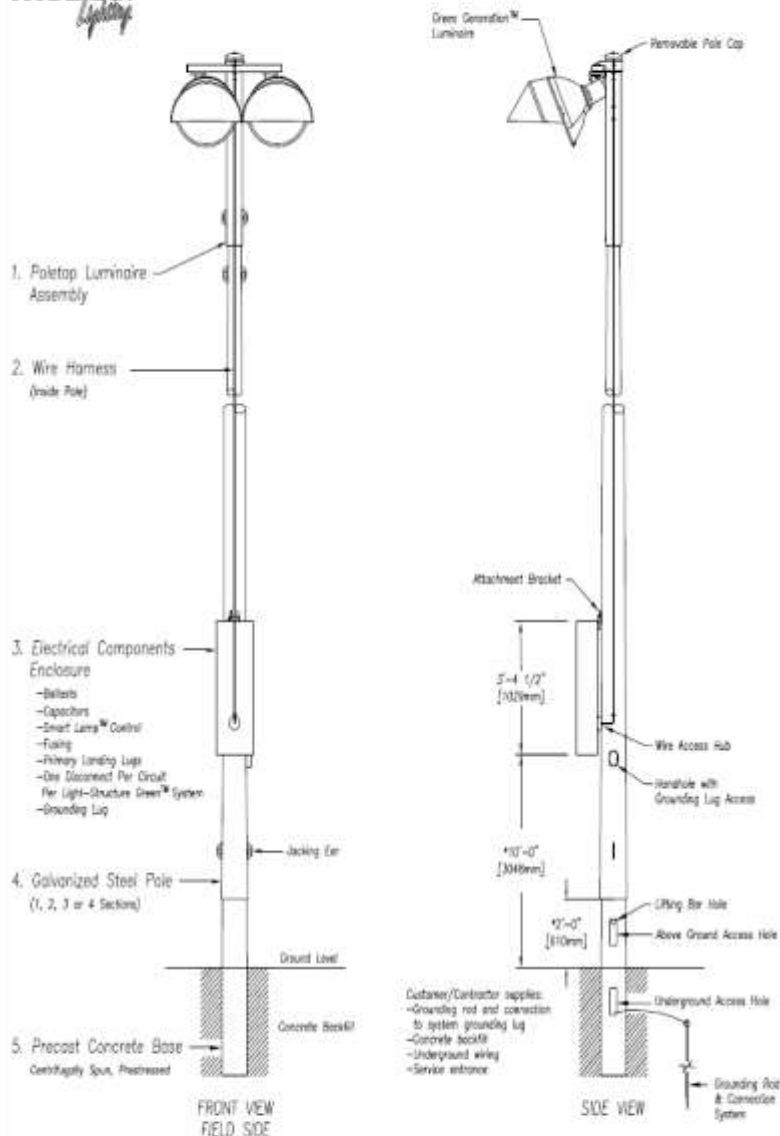
Appendix	Details of floodlights
Appendix	Photographs of typical floodlights
Appendix	Photographs of typical fencing
Appendix	Drawings

Culture Recreation and Amenity Department wishes to notify the North Central Area Committee of their intention to submit a Part 8 application for the project in February 2014.

Noel McEvoy
Executive Park Superintendent

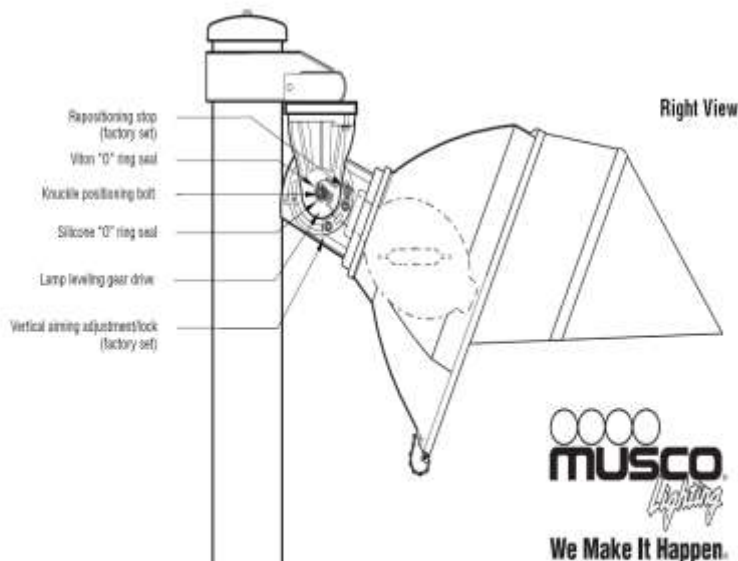
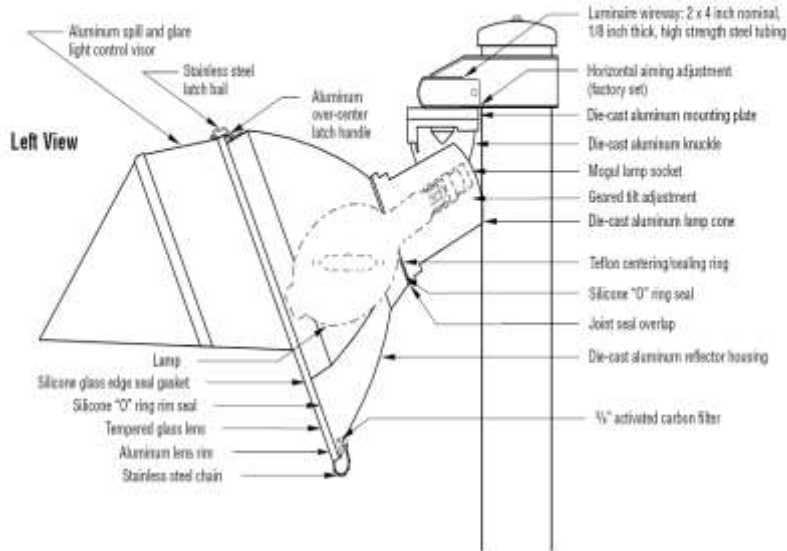


Typical Light-Structure Green™ System Detail - 2 Luminaires



- Notes:
- This drawing is not to scale.
 - This dimension for reference only. Variations may occur depending on steel pole tolerances, concrete tolerances, galvanizing thickness, hole depth accuracy.
 - Musco provides a base installer kit, on installation level modified for taper and installation wedges.
 - Provisions for auxiliary equipment such as speaker or security lighting can be incorporated.
 - Copyright 1991, 2005 Musco Lighting. Patents issued and pending.

LSG-02



We Make It Happen.

800/825-6030
www.musco.com
lighting@musco.com

Musco products referenced or shown are protected by one or more of the following U.S. Patents: 4689007, 4725804, 4726077, 4811381, 4818674, 4843300, 4984718, 5012388, 5215828, 5104447, 5191885, 5211473, 5298849, 5317811, 5398478, 5422284, 5426377, 5600527, 5767142, 5764287, 5888648, 5918881, 5957221, 6088338, 6230178, 6294386, 6346700, 6395382, 6448436, 6562742, 6567768, 6568731, 6582911, 6411306, Australia Patents: 188242; Canada Patents: 70470; 72795, 74858, 85588, 5088749, 2028894, 2827633, 3035914, 3065685, 3118114, 3204888, 3296811, 3296815, 3217822, 3376378; EP Patents: 448531, 831178; Germany Patents: 9881957.3; Mexico Patents: 175861, 182225; New Zealand Patents: 387705, 333896; South Korea Patents: 426147; Other patents pending.
© 2008 Musco Lighting SLA1

Notice of Part 8 Planning Consultation for an All-Weather Pitch at St Annes Park (beside tennis courts), Raheny, D5.

1. Introduction

It is proposed to construct a synthetic all-weather pitch in St. Anne's Park, Raheny on a site currently used as a natural sports pitch.

The pitch will be floodlit to allow games to be played in the winter and will have a 6m perimeter fencing to make the site secure and prevent loose balls exiting the playing area. Poles for floodlights will be no greater than 16m high illuminating the pitch to the relevant Governing Body standard.

2.0 Appropriate Assessment

We will undertake Stage 1 Screening for Appropriate Assessment in conjunction with an ecologist to assess whether the project is directly connected to or necessary for the management of the site and whether the project alone or in combination is likely to have a significant effect on any Natura 2000 Sites in view of any conservation objectives.

3.1 Civil Engineering Works

There are minimal works to be carried out to prepare the site to level the formation to construct the pitch. The ground improvement works which are proposed will involve the trimming of topsoil with cut and fill to achieve the appropriate levels it is anticipated that there will be no offsite disposal of site materials and that the 300 mm depth of topsoil will be stripped and re-used on-site for regrading of existing grass pitches. The installation of a drainage system will take place on made up ground. Works to the site will involve the stripping top soil surface; re-grade sub soil and filling using on-site materials; installation of a drainage system; import and installation of unbound stone; installation of kerbing; installation of a synthetic surface; installation of fencing; installation of floodlighting; re-spread top soil and landscape reinstatement. Access to the site for construction works is adequate.

3.2 Floodlighting

Floodlights are required to illuminate the pitch to facilitate evening use; therefore new floodlights will form part of the proposed works. The pitch will be used for training and competition and as such will have floodlights installed which will provide the minimum illumination required for training use i.e. a minimum of 250 lux level. Information on a typical floodlight system is provided in appendix 1.

The installation of the new floodlighting system will involve the erection of 6 No. galvanised steel columns supporting up to five luminaries on each columns, three at the ends and five in the centre. The columns will be a maximum of 16m high and will be fixed in position. The luminaries will be fitted with low glare hoods to reduce light spill horizontally back from the pitch. The use of modern fittings will greatly reduce the potential for light nuisance or 'pollution'. The proposed site is well within the park and will therefore have no impact on the residential area.

3.3 Fencing

The fencing shall 4.0m in height to the complete perimeter of the pitch/court in the following format. The fencing shall comprise of 4.0m steel twin bar fence panels supported on steel posts at 3.0m centres. All fencing and components shall be in a powder coated black finish. Photographs of typical fencing have been provided in the appendix to this report.

3.4 Power Provision and Services in the Ground

The power supply feed for the floodlights will be from the existing floodlights that serviced the adjacent Tennis courts comprising three phase, 80 Amp electricity supply to a cabinet/ballast box located at the entrance to the pitch. Power demand for floodlights is not onerous and sufficient capacity will be installed to cope with demand. The footpath from the all-weather pitch to the entrance gate will be illuminated with low level pedestrian lighting that will be switched when not in use.

There are no known services on-site which would be affected by this work a no known utilities on site however checks are currently being carried out to confirm the above.

3.5 Surface Water Run-Off

New drainage will be installed in the sub-soils to ensure the new synthetic pitch and courts remains free of surface water. The method which will be used to allow water to exit the site is simple infiltration into the surrounding soils. The new drainage system will employ soak away type infiltration to allow the run-off to dissipate naturally on-site. An area to the west of the pitches has been identified as suitable to support natural infiltration via a network of soak away trenches. This is the most sustainable method that could be employed on this site.

Should a severe rainfall event occur then the pitch unbound stone network will have the capacity to temporarily store run-off, in a pitch of this size, temporary water storage of 200 cubic metres is possible.

3.6 Car parking

To deal with any increased parking demand it is proposed to extend the existing car park off All Saints Road.

4.0 Location/Orientation of Pitch

Drawings provided in the application show the location of the pitch relative to the tennis courts and the adjacent housing. The site is currently used as a pitch so there is no change of use on the direct site.

5.0 Changing Facilities and Equipment

There is no requirement to install new changing facilities as the 'tenant' clubs have changing facilities within walking distance of the all weather pitch. The sports equipment supplied will include for both soccer and GAA.

6.0 Access for Disabled Persons

The facility will be designed and constructed will full regard to universal access.

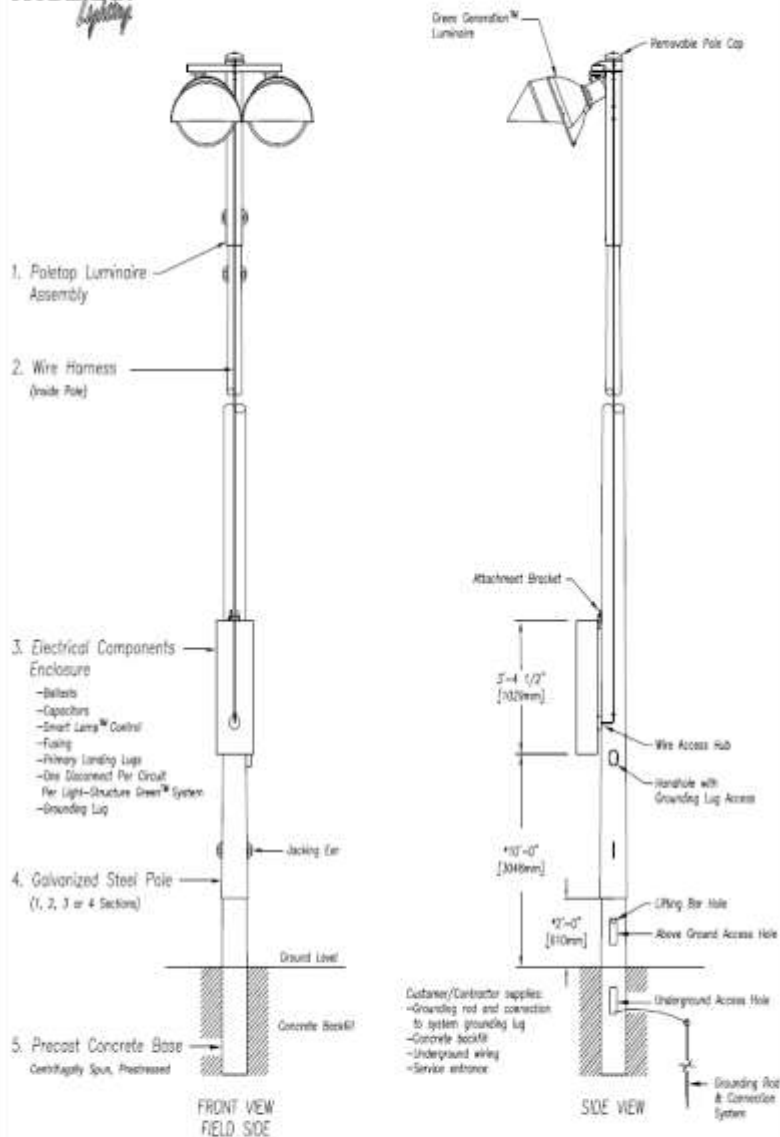
Appendix	Details of floodlights
Appendix	Photographs of typical floodlights
Appendix	Photographs of typical fencing
Appendix	Drawings

Culture Recreation and Amenity Department wishes to notify the North Central Area Committee of their intention to submit a Part 8 application for the project in February 2014.

Noel McEvoy
Executive Park Superintendent



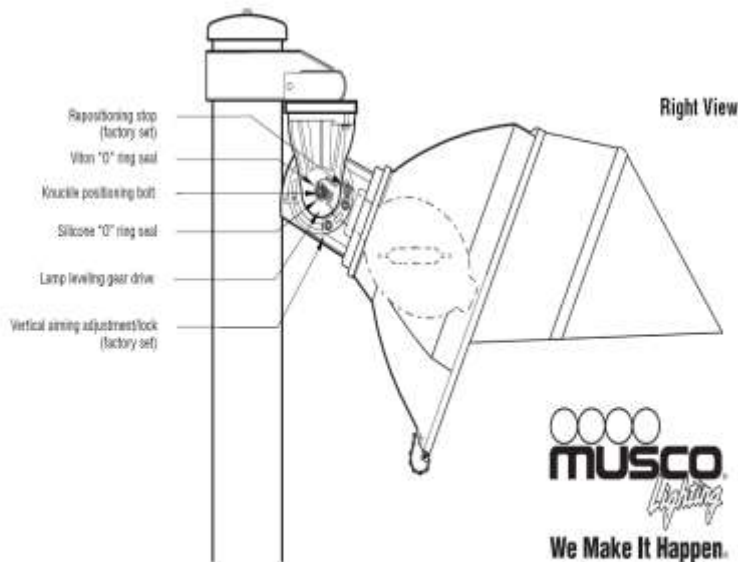
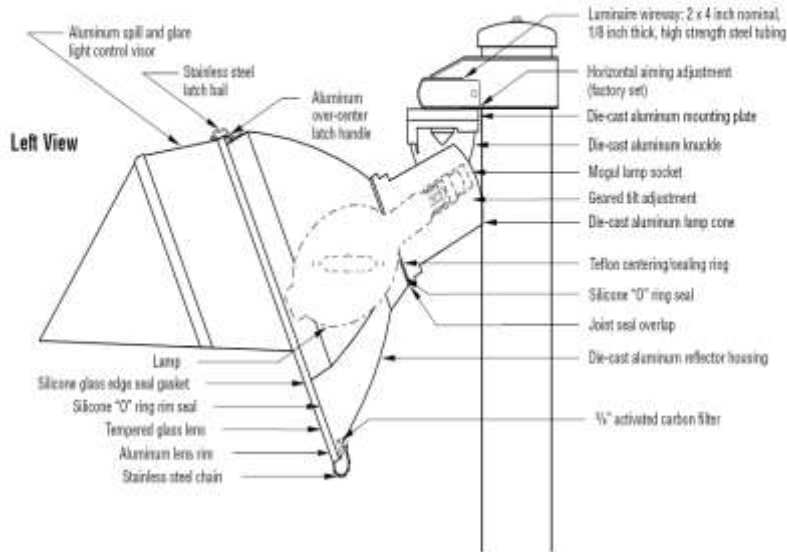
Typical Light-Structure Green™ System Detail - 2 Luminaires



Notes

1. This drawing is not to scale.
2. * This dimension for reference only. Variances may occur depending on steel pole tolerances, concrete tolerances, galvanizing thickness, hole depth accuracy.
3. Musco provides a base installation per, on installation level modified for taper, and installation wedges.
4. Provisions for auxiliary equipment such as speaker or security lighting can be incorporated.
5. Copyright 1991, 2005 Musco Lighting. Patents issued and pending.

LSG-02



We Make It Happen.

800/825-6030

www.musco.com

lighting@musco.com

Musco products referenced or shown are protected by one or more of the following U.S. Patents: 4689007, 4725824, 4729077, 4811181, 4818474, 4847350, 4984718, 5010188, 5219202, 5104457, 5151885, 5211473, 5228481, 5377911, 5396478, 5422351, 5426577, 5609520, 5767142, 5764287, 5888048, 5918891, 5957201, 6088338, 6230178, 6256286, 6346700, 6388282, 6448438, 6562742, 6557168, 6585791, 6585811, 6411038, Australia Patents: 718812, Canada Patents: 70478, 72782, 74859, 85988, 9388749, 2028824, 2077633, 2035914, 2065845, 2118814, 2204868, 2298511, 2339615, 2317872, 2378273, EP Patents: 448331, 821778, Germany Patents: 9881987, Mexico Patents: 115882, 182225, New Zealand Patents: 387105, 333898, South Korea Patents: 425147, Other patents pending.
© 2018 Musco Lighting SL41

**QUESTIONS TO AREA MANAGER
NORTH CENTRAL AREA
20TH JANUARY 2014**

Q.1 Question in the name of Councillor Damian O'Farrell

"To ask the Area Manager **(details supplied).**"

Q.2 Question in the name of Councillor Damian O'Farrell

"To ask the Area Manager **(details supplied).**"

Q.3 Question in the name of Councillor Damian O'Farrell

"To ask the Area Manager **(details supplied).**"

Q.4 Question in the name of Councillor Damian O'Farrell

"To ask the Area Manager **(details supplied).**"

Q.5 Question in the name of Councillor Larry O'Toole

"To ask the manager to consider this applicant for a housing transfer to Area B **(details supplied).**"

Q.6 Question in the name of Councillor Brian McDowell

"To ask the manager to arrange without delay the cleaning and sweeping of **(details supplied).**"

Q.7 Question in the name of Councillor Pat Crimmins

"To ask the Manager to request that the Paving Department fix at trip hazard at **(details supplied).**"

Q.8 Question in the name of Councillor Pat Crimmins

"To ask the Manager to request that the Paving Department fix at trip hazard at **(details supplied).**"

Q.9 Question in the name of Councillor Pat Crimmins

"To ask the Manager to request that the Paving Department fix a trip hazard at **(details supplied).**"

Q.10 Question in the name of Councillor Pat Crimmins

"To ask the Manager to request that the Drainage Department check the gullies on **(details supplied).**"

Q.11 Question in the name of Councillor Pat Crimmins

"To ask the Manager to request that the ESB resurface the area around **(details supplied).**"

Q.12 Question in the name of Councillor Pat Crimmins

“To ask the Manager to request that the ESB reinstate the base around **(details supplied)**.”

Q.13 Question in the name of Councillor Pat Crimmins

“To ask the Manager to request that the Parks Department provide a report on **(details supplied)**.”

Q.14 Question in the name of Councillor Pat Crimmins

“To ask the Manager to request that the Traffic Advisory Group provide information on if it is possible to plant trees on **(details supplied)**.”

Q.15 Question in the name of Councillor Pat Crimmins

“To ask the Manager to request that the Parks Department consider planting daffodil bulbs on the **(details supplied)**.”

Q.16 Question in the name of Councillor Pat Crimmins

“To ask the Manager to provide information on **(details supplied)**.”

Q.17 Question in the name of Councillor Larry O’Toole

“To ask the manager to have the damaged kerbstones at **(details supplied)** repaired.”

Q.18 Question in the name of Councillor Larry O’Toole

“To ask the manager if **(details supplied)** is a Dublin City Council property and if so to indicate when it will be brought back into stock for allocation.”

Q.19 Question in the name of Councillor Damian O’Farrell

To ask the Area Manager **(details supplied)**.”

Q.20 Question in the name of Councillor Damian O’Farrell

To ask the Area Manager **(details supplied)**.”

Q.21 Question in the name of Councillor Larry O’Toole

“To ask the manager have the following repairs to this footpath **(details supplied)** carried out.”

Q.22 Question in the name of Councillor Larry O’Toole

“To ask the manager to indicate when this work will be completed **(details supplied)**.”

Q.23 Question in the name of Councillor Larry O’Toole

“To ask the manager to indicate when a new back door will be fitted at **(details supplied)**.”

Q.24 Question in the name of Councillor Brian McDowell

“To ask the manager for a start date for the construction of the pathway into Clare Hall at Elmfield as promised in last years budget.”

Q.25 Question in the name of Councillor Damian O'Farrell

"To ask the Area Manager (details supplied)."

Q.26 Question in the name of Councillor Damian O'Farrell

"To ask the Area Manager (details supplied)."

Q.27 Question in the name of Councillor Damian O'Farrell

"To ask the Area Manager (details supplied)."

Q.28 Question in the name of Councillor Damian O'Farrell

"To ask the Area Manager (details supplied)."

Q.29 Question in the name of Councillor Larry O'Toole

"To ask the manager to deal with this application (details supplied)."

Q.30 Question in the name of Councillor Tom Brabazon

"Can the Manager arrange to have the leaves at the following locations (details supplied) removed?"

Q.31 Question in the name of Councillor Tom Brabazon

"Can the manager confirm if he has any plans to replace the bushes at (details supplied)."

Q.32 Question in the name of Councillor Tom Brabazon

"Can the Manager comment on the following (details supplied)."

Q.33 Question in the name of Councillor Tom Brabazon

"Can the manager confirm if there has been or can be provision made for in the relevant Bye Laws and if so can this issue be referred to the relevant SPC for discussion (details supplied)."

Q.34 Question in the name of Councillor Tom Brabazon

"Can the manager send the road sweeper into (details supplied) as the estate has not been serviced since at least the Summer time."

Q.35 Question in the name of Councillor Tom Brabazon

"Can the Manager provide an update in relation to the following (details supplied)."

Q.36 Question in the name of Councillor Tom Brabazon

"Can the manager arrange to have the following dealt with (details supplied)?"

Q.37 Question in the name of Councillor Tom Brabazon

"Can the manager arrange to have the Gullies in (details supplied) cleaned?"

Q.38 Question in the name of Councillor Tom Brabazon

“Can the manager confirm the following (details supplied).”

Q.39 Question in the name of Councillor Larry O’Toole

“To ask the manager to provide information on this couples status on the housing waiting list (details supplied).”

Q.40 Question in the name of Councillor Declan Flanagan

“To ask the Manager to respond to the following (details supplied).”

Q.41 Question in the name of Councillor Declan Flanagan

“To ask the Manager to respond to the following (details supplied).”

Q.42 Question in the name of Councillor Declan Flanagan

“To ask the Manager to respond to the following (details supplied).”

Q.43 Question in the name of Councillor Declan Flanagan

“To ask the Manager to respond to the following (details supplied).”

Q.44 Question in the name of Councillor Declan Flanagan

“To ask the Manager to respond to the following (details supplied).”

Q.45 Question in the name of Councillor Declan Flanagan

“To ask the Manager to respond to the following (details supplied).”

Q.46 Question in the name of Councillor Declan Flanagan

“To ask the Manager to respond to the following (details supplied).”

Q.47 Question in the name of Councillor Declan Flanagan

“To ask the Manager to respond to the following (details supplied).”

Q.48 Question in the name of Councillor Declan Flanagan

“To ask the Manager to respond to the following (details supplied).”

Q.49 Question in the name of Councillor Larry O’Toole

“To ask the manager to respond to this housing query (details supplied).”

Q.50 Question in the name of Councillor Gerry Breen

“Can the manager please reply to the following query (details supplied).”

Q.51 Question in the name of Councillor Gerry Breen

“Can the manager please reply to the following complaint (**details supplied**).”

Q.52 Question in the name of Councillor Gerry Breen

“Can the manager please reply to the following email (**details supplied**).”

Q.53 Question in the name of Councillor Gerry Breen

“Can the manager please reply to the following question (**details supplied**).”

Q.54 Question in the name of Councillor Gerry Breen

“Can the manager please reply to the following question (**details supplied**).”

Q.55 Question in the name of Councillor Gerry Breen

“Can the manager please reply to the following email (**details supplied**).”

Q.56 Question in the name of Councillor Gerry Breen

“Can the manager please reply to the following question (**details supplied**).”

Q.57 Question in the name of Councillor Gerry Breen

“Can the manager please reply to the following question (**details supplied**).”

Q.58 Question in the name of Councillor Deirdre Heney

“To ask the manager, what assistance if any is available to residents associations towards the cost of watering of planters and flower baskets in the context of the introduction of water charges and if consideration could be given to some form of assistance either (a) financial or (b) practical in terms of water barrels.”

Q.59 Question in the name of Councillor Deirdre Heney

“To ask the manager to refer to advertisement at location as per (**details supplied A**) and say
1. What is the position as regards planning permission for same, i.e. is planning permission required, and if so, was permission granted and if not can the manager please arrange for removal of same as soon as possible as local residents feel the ad/structure is lowering the tone of the area
2. who is the new owner/tenant of premises at location as per (**details supplied B**), has any recent planning application been submitted or planning information meeting taken place in relation to these premises; there are rumours locally about new owners which is causing disquiet among residents.”

Q.60 Question in the name of Councillor Deirdre Heney

“Can the manager refer to request from residents at location as per (**details supplied**) and say if he will agree to have an official call out and speak to resident regarding concern about the very large tree outside residents house and make arrangements to top the tree (and not butcher it as was done to two other trees in the area recently); resident is concerned that the tree be topped as large branches are constantly falling down and gathering in a slope next to his house – one elderly lady slipped on same and fell down last year and another resident was hit in the eye by a falling branch.”

Q.61 Question in the name of Councillor Deirdre Heney

“Can the manager please refer to road as per **(details supplied)** and say if he will agree to arrange a clean-up of same using road sweeping/washing truck on a pre-arranged Saturday with residents so that they can move their cars off the roadway and allow for a proper cleansing of the road which is in serious need of same, particularly at gullies and kerb edge.”

Q.62 Question in the name of Councillor Deirdre Heney

“To ask the manager to refer to disabled persons grant application from a person as per **(details supplied)** who needs urgent grant assistance to have
(a) an outside hand rail installed at the steps up to his front door and
(b) a downstairs WC
and say if applicant will have to submit a new application or if previous application (which was refused last year) will suffice for the up-coming 2014 grant scheme.”

Q.63 Question in the name of Councillor Deirdre Heney

“Can the manager please refer to corner at location as per **(details supplied)** and say why double yellow lines were now installed at same as is the case on the three other corners of this junction and comment on request from local resident who complains that motorists park right up the this corner and say if he will agree to request from resident to install DYs at this corner.”

Q.64 Question in the name of Councillor Deirdre Heney

- “Can the Manager please refer to HGV ban on road as per **(details supplied)** and
1. Confirm what the prohibition involves
 2. Say if he is aware that residents complain that HGVs continue to use road at details attached
 3. Say if any up-date is forthcoming from our JPC meeting when this issue was raised and give details of what action has been taken since to deter HGV motorists from breaching the HGV ban at details attached.”

Q.65 Question in the name of Councillor Deirdre Heney

“Can the Manager please refer to road as per **(details supplied)** where resident complains of dog foul and say if he can arrange to include this road in the “adopt a street” scheme so that residents/local dog owners might be encouraged not to allow their pets foul the footpaths etc or if he can make any other suggestion that would reduce/eliminate this problem from **(details supplied)**.”

Q.66 Question in the name of Councillor Jane Horgan Jones

“To ask the Area Manager for the following signage to be put in place **[details supplied]**.”

Q.67 Question in the name of Councillor Jane Horgan Jones

“To ask the Area Manager to provide me with the following information **[details supplied]**.”

Q.68 Question in the name of Councillor Jane Horgan Jones

“To ask the Area Manager the following question **[details supplied]**.”

- Q.69 Question in the name of Councillor Jane Horgan Jones**
“To ask the Area Manager the following question [details supplied].”
- Q.70 Question in the name of Councillor Jane Horgan Jones**
“To ask the Area Manager to consider the following issue [details supplied].”
- Q.71 Question in the name of Councillor Jane Horgan Jones**
“To ask the Area Manager the following question [details supplied].”
- Q.72 Question in the name of Councillor Jane Horgan Jones**
“To ask the Area Manager to arrange for the following work to be done (details supplied).”
- Q.73 Question in the name of Councillor Jane Horgan Jones**
“To ask the Area Manager for the following information [details supplied].”
- Q.74 Question in the name of Councillor Jane Horgan Jones**
“To ask the Area Manager to respond to the following issues arising in [details supplied].”
- Q.75 Question in the name of Councillor Jane Horgan Jones**
“To ask the Area Manager to look into the following matter [details supplied].”
- Q.76 Question in the name of Councillor Jane Horgan Jones**
“To ask the Area Manager the following question [details supplied].”
- Q.77 Question in the name of Councillor Seán Paul Mahon**
“Can the Area manager have the green area at the entrance to (details supplied) cleaned up. Rubbish is been dumped on the green.”
- Q.78 Question in the name of Councillor Seán Paul Mahon**
“Can the Area Manager have (details supplied) cleaned up on a regular basis.”
- Q.79 Question in the name of Councillor Seán Paul Mahon**
“Can the Area Manager arrange to have the yellow box at the junction of (details supplied) extended and repainted.”
- Q.80 Question in the name of Councillor Seán Paul Mahon**
“Can the Area Manager install double yellow lines at the corner of (details supplied).”
- Q.81 Question in the name of Councillor Seán Paul Mahon**
“Can the Area Manager have the front door at (details supplied) replaced.”

Q.82 Question in the name of Councillor Seán Paul Mahon

“Can the Area Manager give the details of why the lane way at **(details supplied)** was not closed up. And when can it be looked at again.”

Q.83 Question in the name of Councillor Andrew Montague

“Will the manager remove the damaged wire fence at the pedestrian traffic lights on the Oscar Traynor Road at the Lawrence Lands where Gaelscoil Chomcille is? There is a proper metal fence going from the school and wrapping around the lands onto the Oscar Traynor Road. However, it is about 1 metre short of reaching the trees/bushes so a mesh/wire fence was used to close the gap to these lands. This wire fence was pulled down some months back and now lies on the ground. The damaged fence has recently caused an accident with a 6 year old child.”

Q.84 Question in the name of Councillor Andrew Montague

“Will the manager install bollards to prevent cars parking on the grass verge at **(details supplied)**? A lot of cars are parked on the grass verge here when people go the nearby shops.”

Q.85 Question in the name of Councillor Andrew Montague

“Will the manager examine the pedestrian traffic lights at the Esso station on Ballymun Road. Drivers frequently break the pedestrian lights here, often when they are turning into the garage. Perhaps they are distracted by their plans to turn left. Can the council look at putting in a warning to drivers to take extra care?”

Q.86 Question in the name of Councillor Andrew Montague

“Will the manager install a pedestrian crossing at the entrance to the Oak Park estate? A lot of elderly people cross the road to go to mass in Margaret Ball church and there is no safe time to cross the very busy Coolock Lane road. Will the manager also install a right turn filter for cars turning into the Oak Park Estate?”

Q.87 Question in the name of Councillor Andrew Montague

“To ask the Area Manager the following question **(details supplied)**.”

Q.88 Question in the name of Councillor Seán Paul Mahon

“Can the Area Manager tell if he will pay a Community grant to the following group **(details supplied)**.”

Q.89 Question in the name of Councillor Seán Paul Mahon

“Can the Area Manager tell me if Dublin City Council intends to advertise to recruit fire- fighters and if the Council intends to recruit staff in any other Departments in the near future.”

Q.90 Question in the name of Councillor Naoise O’Muirí

“Can the Manager please give an update on the playground improvement works at St Annes Park?”

Q.91 Question in the name of Councillor Naoise O’Muirí

“Can the Manager please deal with the following **(details supplied)**.”

-

Q.92 Question in the name of Councillor Naoise O’Muirí

“Can the Manager deal with the following **(details supplied)**.”

Q.93 Question in the name of Councillor Naoise O’Muirí

“There is a water leak on Griffith Avenue just west of the junction with Griffith Walk ? it has been here for some weeks now and the water can be seen coursing down Griffith Avenue ? can the Manager please organise for the leak to be repaired?”

Q.94 Question in the name of Councillor Naoise O’Muirí

“Can the Manager please consider **(details supplied)**.”

Q.95 Question in the name of Councillor Naoise O’Muirí

“Can the Manager please provide an estimate of the costs associated with the recent flood defence & clean-up efforts on the Clontarf Road?”

Q.96 Question in the name of Councillor Naoise O’Muirí

“Can the Manager please acknowledge/provide an update on my email to DCC Planning Enforcement **(details supplied)**.”

Q.97 Question in the name of Councillor Naoise O’Muirí

“Can the Manager please provide a brief update on progress on Blackheath Park flooding issues following the meeting before Christmas with DCC and local residents?”

Q.98 Question in the name of Councillor Naoise O’Muirí

“Can the Manager please share with me the details of the contractor who sourced & laid the stone-work in the footpaths around Donnycarney Church at the Collins Avenue/Malahide Road junction?”

Q.99 Question in the name of Councillor Andrew Montague

“Will the manager fix the shore on the footpath outside the Cat and Cage on Church Avenue? The lid of the shore has come off and it’s a trip hazard.”

Q.100 Question in the name of Councillor Andrew Montague

“Will the manager clean the gully on the Drumcondra Road at the junction with Church Avenue?”

Q.101 Question in the name of Councillor Larry O’Toole

“To ask the manager to have the following works carried out **(details supplied)**.”

Q.102 Question in the name of Councillor Larry O’Toole

“To ask the manager to indicate when the windows/doors of this unit will be replaced **(details supplied)** the tenant requested new windows approx. three years ago.”

Q.103 Question in the name of Councillor Deirdre Heney

“Can the Manager please refer to the removal of litter bins from locations (A) as per **(details supplied)** and say

1. Why these bins were removed (one of which was of the black ornamental type)

2. Why local residents association was not consulted in the matter, particularly as one of the removed bins was purchased by the Association
3. Where the black ornamental bin is currently located and if same can be returned to the residents committee
4. Say why 4th bin was removed from location (B) as per **(details supplied)** and if same will be replaced as people are now leaving domestic rubbish there and nearby residents are upset that this practice is continuing regardless of whether or not a bin is in place.”

Q.104 Question in the name of Councillor Deirdre Heney

“Can the manager please again refer to request from residents to top trees at location as per **(details supplied)** which were recently lightly cut back from the bottom up by DCC operatives using a long handled secateurs which has upset local residents as a half-baked job and say

- (a) If he is aware that residents are upset that their requests for topping are being ignored despite several requests for same;
- (b) If he can please give a definitive commitment that these trees will be topped during the coming pruning season as they are over-shadowing and in some cases, totally blocking out sunlight
- (c) If he can comment on the fact that some of the trees are growing up through electricity cables which on one occasion last year were pulled down by tree branches during stormy conditions .”

Q.105 Question in the name of Councillor Gerry Breen

“Can the manager please reply to the following question **(details supplied).**”

Q.106 Question in the name of Councillor Gerry Breen

“Can the manager please reply to the following question **(details supplied).**”

Q.107 Question in the name of Councillor Gerry Breen

“Can the manager please reply to the following question **(details supplied).**”