

*s. 17 of the Derelict Sites Act 1990 (as amended by the  
Planning and Development Act 2000)*

**Dublin City Council**

**Vesting Order**

1. Whereas the land described in the **Schedule** hereto and shown on the map **attached** hereto which said map has been marked

‘Map referred to in Vesting Order made under s. 17 of the *Derelict Sites Act 1990 (as amended by the Planning and Development Act 2000)*  
on the **31<sup>st</sup> day of May , 2018** by Dublin City Council’

is a derelict site within the meaning of the *Derelict Sites Act 1990 (as amended by the Planning and Development Act 2000)* (hereinafter called ‘the Act’);

2. And whereas the provisions of *s. 15* of the Act have been complied with by Dublin City Council (hereinafter called ‘the Council’) in relation to the said land;

3. And whereas no objection has been submitted to the Council under *s. 16* of the Act;

4. Now therefore the Council in exercise of the powers conferred on them by *s. 17* of the Act, hereby order that the land described in the Schedule hereto shall, on **2<sup>nd</sup> day of July, 2018** vest in the Council in fee simple free from encumbrances and all estates, rights, titles and interests of whatsoever kind.


**Schedule:** Description of Land

All that and those the lands known as **1C Barry Avenue, Finglas, Dublin 11** and containing 138m<sup>2</sup> or thereabouts metric measure, lined in red on the map attached hereto.

The official seal of Dublin City Council was affixed hereto

This **31<sup>st</sup> day of May 2018**

**in the presence of :**

  
CIVIC OFFICES  
DUBLIN  
CITY COUNCIL OFFICIAL

  
CHIEF EXECUTIVE OF  
DUBLIN CITY COUNCIL



*s. 17 of the Derelict Sites Act 1990 (as amended by the  
Planning and Development Act 2000)*

**Dublin City Council**

**Vesting Order**

1. Whereas the land described in the **Schedule** hereto and shown on the map **attached** hereto which said map has been marked

‘Map referred to in Vesting Order made under s. 17 of the *Derelict Sites Act 1990 (as amended by the Planning and Development Act 2000)* on the **31<sup>st</sup>** day of **May**, **2018**, by Dublin City Council’

is a derelict site within the meaning of the *Derelict Sites Act 1990 (as amended by the Planning and Development Act 2000)* (hereinafter called ‘the Act’);

2. And whereas the provisions of *s. 15* of the Act have been complied with by Dublin City Council (hereinafter called ‘the Council’) in relation to the said land;

3. And whereas no objection has been submitted to the Council under *s. 16* of the Act;

4. Now therefore the Council in exercise of the powers conferred on them by *s. 17* of the Act, hereby order that the land described in the Schedule hereto shall, on **2<sup>nd</sup>** day of **July**, **2018** vest in the Council in fee simple free from encumbrances and all estates, rights, titles and interests of whatsoever kind.

**Schedule:** Description of Land


All that and those the lands known as **58 Glenties Park, Finglas, Dublin 11** and containing 121m<sup>2</sup> or thereabouts metric measure, lined in red on the map attached hereto.

The official seal of Dublin City Council was affixed hereto

this **31<sup>st</sup>** day of **May**, **2018**

**in the presence of :**

  
CIVIC OFFICES  
DUBLIN  
CITY COUNCIL OFFICIAL

  
CHIEF EXECUTIVE OF  
DUBLIN CITY COUNCIL



*s. 17 of the Derelict Sites Act 1990 (as amended by the  
Planning and Development Act 2000)*

**Dublin City Council**

**Vesting Order**

1. Whereas the land described in the **Schedule** hereto and shown on the map **attached** hereto which said map has been marked

‘Map referred to in Vesting Order made under s. 17 of the *Derelict Sites Act 1990 (as amended by the Planning and Development Act 2000)* on the **31<sup>st</sup>** day of **May, 2018**, by Dublin City Council’

is a derelict site within the meaning of the *Derelict Sites Act 1990 (as amended by the Planning and Development Act 2000)* (hereinafter called ‘the Act’);

2. And whereas the provisions of *s. 15* of the Act have been complied with by Dublin City Council (hereinafter called ‘the Council’) in relation to the said land;

3. And whereas no objection has been submitted to the Council under *s. 16* of the Act;

4. Now therefore the Council in exercise of the powers conferred on them by *s. 17* of the Act, hereby order that the land described in the Schedule hereto shall, on **2<sup>nd</sup>** day of **July, 2018** vest in the Council in fee simple free from encumbrances and all estates, rights, titles and interests of whatsoever kind.

**Schedule: Description of Land**


All that and those the lands known as <sup>55 KILBARROW PARK, COOLOCK, D. 5.</sup> and containing 214m<sup>2</sup> or thereabouts metric measure, lined in red on the map attached hereto.

The official seal of Dublin City Council was affixed hereto

this **31<sup>st</sup>** day of **May, 2018**

**in the presence of :**

  
CIVIC OFFICES  
DUBLIN  
CITY COUNCIL OFFICIAL

  
CHIEF EXECUTIVE OFFICER  
DUBLIN CITY COUNCIL



*s. 17 of the Derelict Sites Act 1990 (as amended by the  
Planning and Development Act 2000)*

**Dublin City Council**

**Vesting Order**

1. Whereas the land described in the **Schedule** hereto and shown on the map **attached** hereto which said map has been marked

‘Map referred to in Vesting Order made under s. 17 of the *Derelict Sites Act 1990 (as amended by the Planning and Development Act 2000)*  
on the **31<sup>st</sup>** day of **May, 2018**, by Dublin City Council’

is a derelict site within the meaning of the *Derelict Sites Act 1990 (as amended by the Planning and Development Act 2000)* (hereinafter called ‘the Act’);

2. And whereas the provisions of s. 15 of the Act have been complied with by Dublin City Council (hereinafter called ‘the Council’) in relation to the said land;

3. And whereas no objection has been submitted to the Council under s. 16 of the Act;

4. Now therefore the Council in exercise of the powers conferred on them by s. 17 of the Act, hereby order that the land described in the Schedule hereto shall, on **2<sup>nd</sup>** day of **July 2018**, vest in the Council in fee simple free from encumbrances and all estates, rights, titles and interests of whatsoever kind.

**Schedule: Description of Land**

All that and those the lands known as **48 Manor Place, Stoneybatter , Dublin 7** and containing 58m<sup>2</sup> or thereabouts metric measure, lined in red on the map attached hereto.

The official seal of Dublin City Council was affixed hereto

this **31<sup>st</sup>** day of **May, 2018**

**in the presence of :**

  
CIVIC OFFICES  
DUBLIN  
CITY COUNCIL OFFICIAL

  
CHIEF EXECUTIVE OF  
DUBLIN CITY COUNCIL

*s. 17 of the Derelict Sites Act 1990 (as amended by the  
Planning and Development Act 2000)*

**Dublin City Council**

**Vesting Order**

1. Whereas the land described in the **Schedule** hereto and shown on the map **attached** hereto which said map has been marked

‘Map referred to in Vesting Order made under s. 17 of the *Derelict Sites Act 1990 (as amended by the Planning and Development Act 2000)*  
on the **31<sup>st</sup>** day of **May**, **2018** by Dublin City Council’

is a derelict site within the meaning of the *Derelict Sites Act 1990 (as amended by the Planning and Development Act 2000)* (hereinafter called ‘the Act’);

2. And whereas the provisions of s. 15 of the Act have been complied with by Dublin City Council (hereinafter called ‘the Council’) in relation to the said land;

3. And whereas no objection has been submitted to the Council under s. 16 of the Act;

4. Now therefore the Council in exercise of the powers conferred on them by s. 17 of the Act, hereby order that the land described in the Schedule hereto shall, on **2<sup>nd</sup>** day of **July 2018**, vest in the Council in fee simple free from encumbrances and all estates, rights, titles and interests of whatsoever kind.


**Schedule:** Description of Land


All that and those the lands known as **35 Oldtown Road, Santry , Dublin 9** and containing, 152m<sup>2</sup> or thereabouts metric measures lined in red on the map attached hereto.

The official seal of Dublin City Council was affixed hereto

this **31<sup>st</sup>** day of **May**, **2018**

**in the presence of :**

  
CIVIC OFFICES  
DUBLIN  
CITY COUNCIL OFFICIAL

  
CHIEF EXECUTIVE OF  
DUBLIN CITY COUNCIL



*s. 17 of the Derelict Sites Act 1990 (as amended by the  
Planning and Development Act 2000)*

**Dublin City Council**

**Vesting Order**

1. Whereas the land described in the **Schedule** hereto and shown on the map **attached** hereto which said map has been marked

‘Map referred to in Vesting Order made under s. 17 of the *Derelict Sites Act 1990 (as amended by the Planning and Development Act 2000)*  
on the **31<sup>st</sup>** day of **May , 2018** , by Dublin City Council’

is a derelict site within the meaning of the *Derelict Sites Act 1990 (as amended by the Planning and Development Act 2000)* (hereinafter called ‘the Act’);

2. And whereas the provisions of *s. 15* of the Act have been complied with by Dublin City Council (hereinafter called ‘the Council’) in relation to the said land;

3. And whereas no objection has been submitted to the Council under *s. 16* of the Act;

4. Now therefore the Council in exercise of the powers conferred on them by *s. 17* of the Act, hereby order that the land described in the Schedule hereto shall, on **2<sup>nd</sup>** day of **July, 2018**, vest in the Council in fee simple free from encumbrances and all estates, rights, titles and interests of whatsoever kind.


**Schedule: Description of Land**


All that and those the lands known as **35A Oldtown Road, Santry , Dublin 9** and containing 154m<sup>2</sup> or thereabouts metric measures lined in red on attached map.

The official seal of Dublin City Council was affixed hereto

this **31<sup>st</sup>** day of **May, 2018**

**in the presence of :**

  
CIVIC OFFICES  
DUBLIN  
CITY COUNCIL OFFICIAL

  
CHIEF EXECUTIVE OF  
DUBLIN CITY COUNCIL