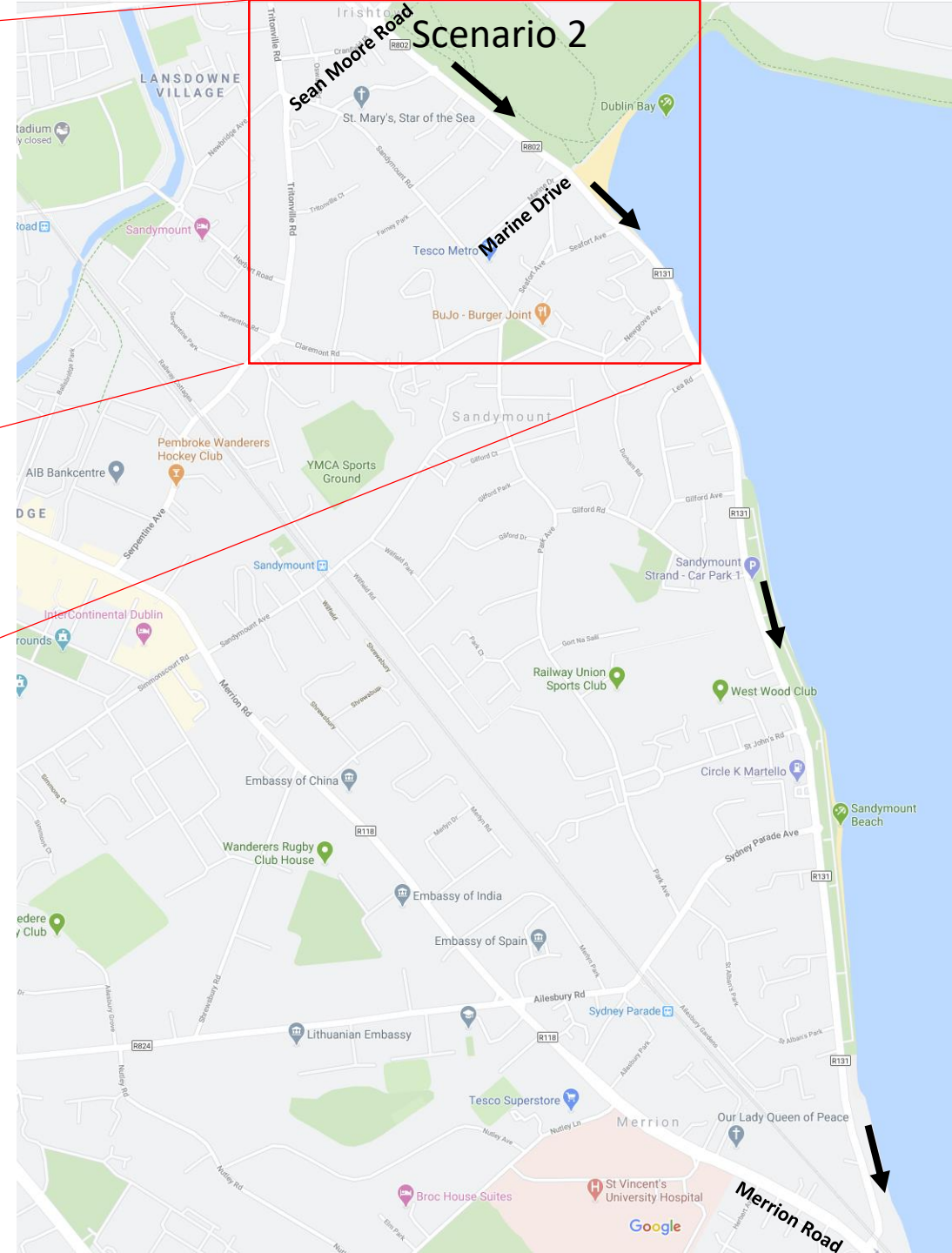
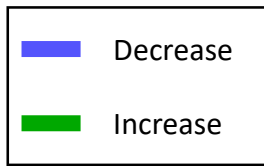




Scenario 2 (Do Something) – Proposed road network. Strand Road operating one way southbound from Sean Moore Road to Merrion Road.

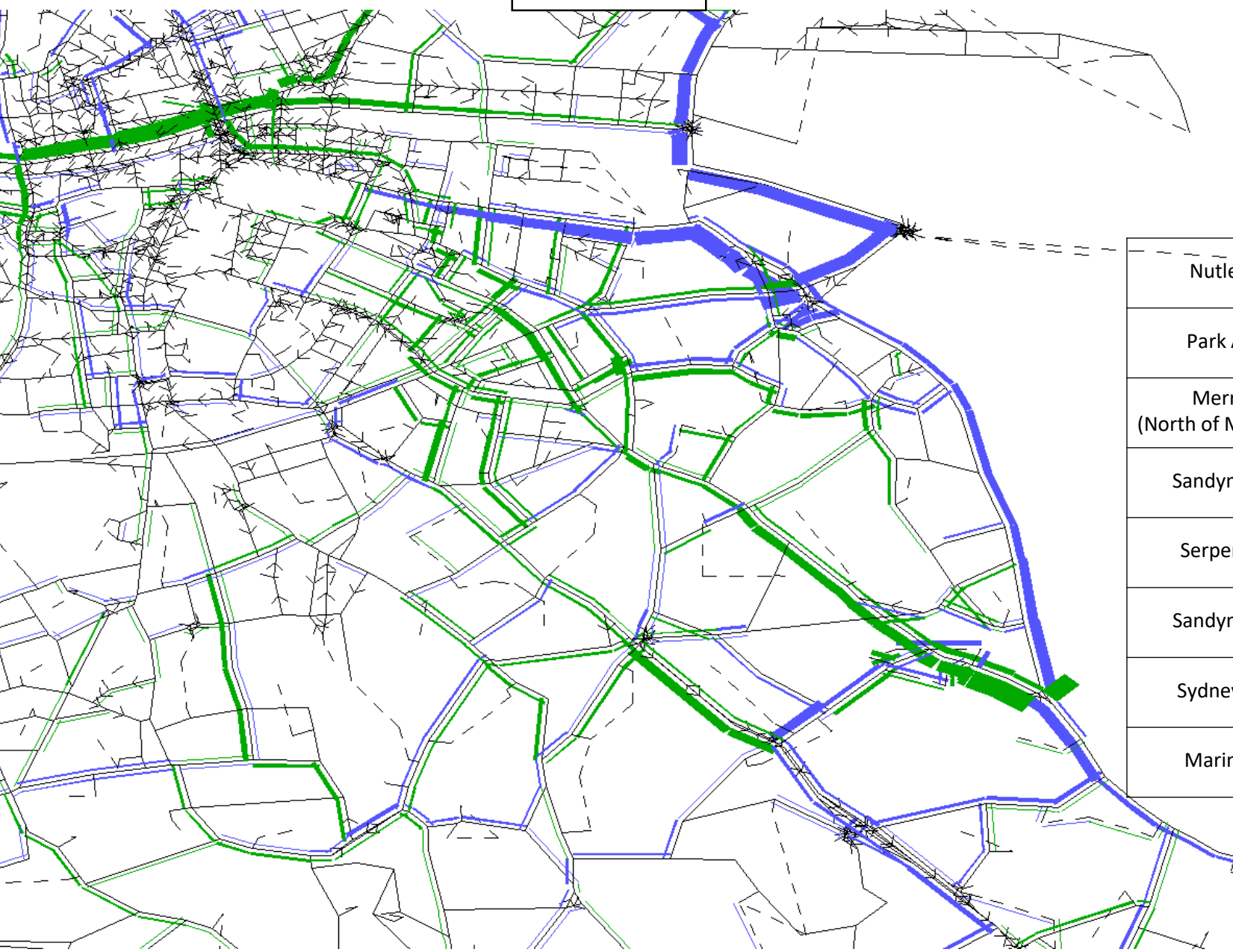


**Difference of Actual Flow**  
**AM Peak Hour (Current Scenario v Proposed scenario)**



# ERM

Beach Road outbound  
between Marine Drive  
and Sean More Road



		2020 AM flows (pcu/h)		
		Reference	Do Something	%Diff
Nutley Lane	Northbound	766	687	-10%
	Southbound	562	634	13%
Park Avenue	Northbound	162	176	9%
	Southbound	409	402	-2%
Merrion Rd (North of Merrion gate)	Northbound	371	780	110%
	Southbound	384	467	22%
Sandymount Rd	Northbound	488	448	-8%
	Southbound	488	481	-1%
Serpentine Av	Northbound	359	415	16%
	Southbound	208	208	0%
Sandymount Av	Northbound	162	180	11%
	Southbound	174	190	9%
Sydney Parade	Eastbound	155	163	6%
	Westbound	446	464	4%
Marine Drive	Eastbound	31	23	-26%
	Westbound	7	29	322%

# ERM

Beach Road outbound  
between Marine Drive  
and Sean More Road

Difference of Actual Flow  
AM Peak Hour (Current Scenario v Proposed scenario)

