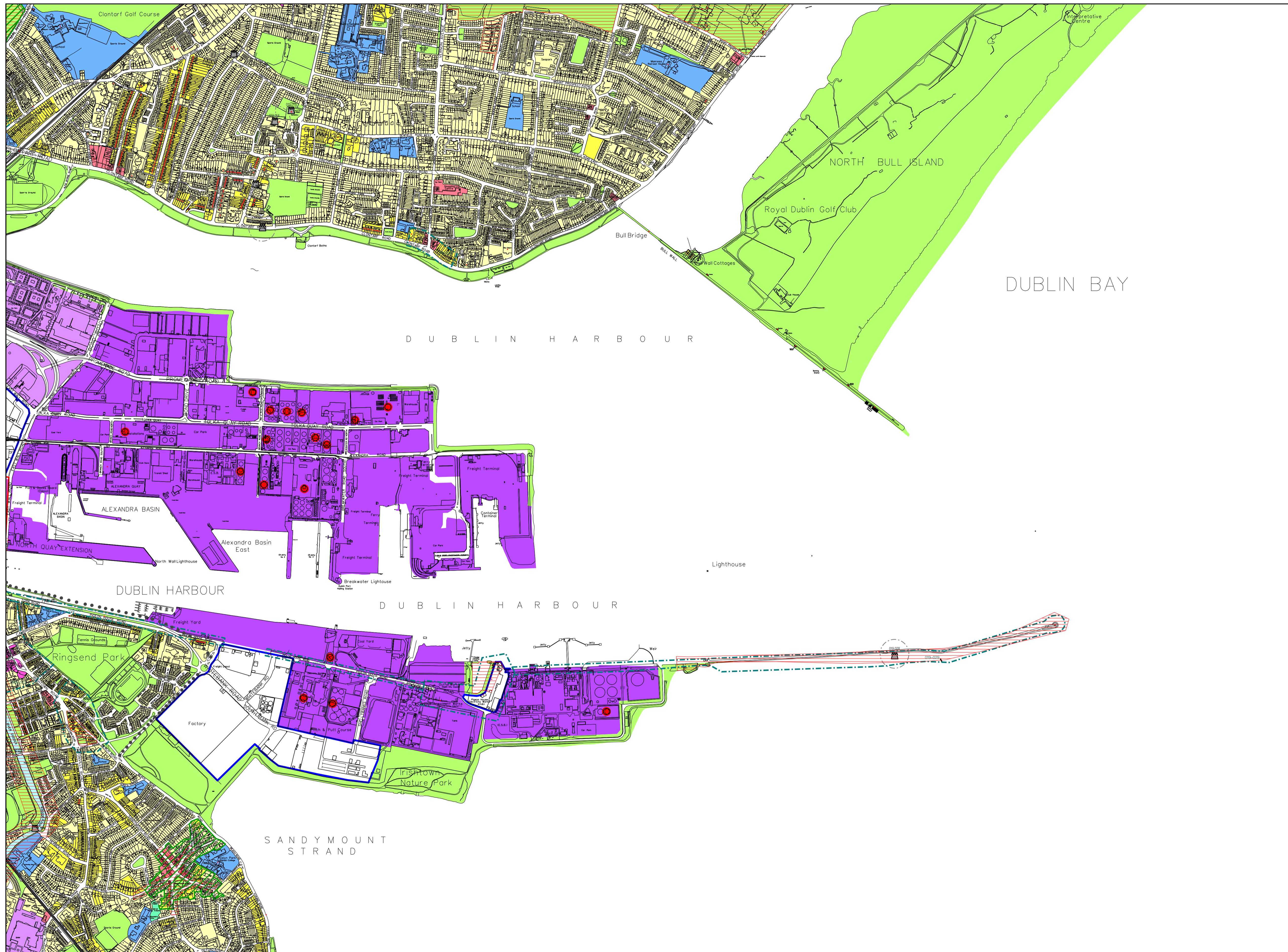
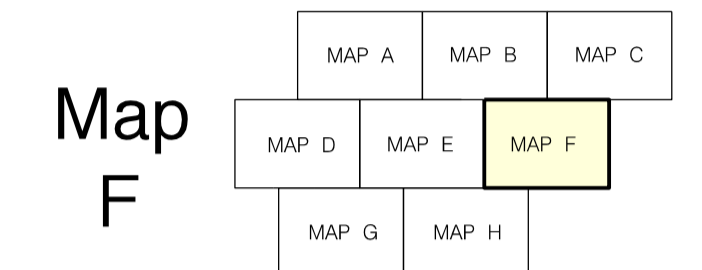


# Dublin City Development Plan 2022-2028

**DRAFT**



### LAND USE ZONING OBJECTIVES<sup>1</sup>

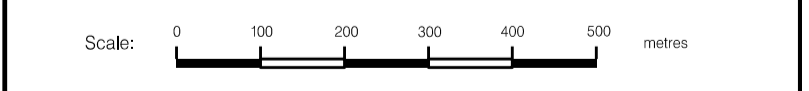
Zone Z1 Sustainable Residential Neighbourhoods	[Yellow]
Zone Z2 Residential Neighbourhoods (Conservation Areas)	[Light Green]
Zone Z3 Neighbourhood Centres	[Pink]
Zone Z4 Key Urban Villages / Urban Villages	[Light Blue]
Zone Z5 City Centre	[Light Green]
Zone Z6 Employment / Enterprise	[Light Purple]
Zone Z7 Employment (Heavy)	[Purple]
Zone Z8 Georgian Conservation Areas	[Orange]
Zone Z9 Amenity / Open Space Lands / Green Network	[Light Green]
Zone Z10 Inner Suburban and Inner City Sustainable Mixed-Uses	[Dark Green]
Zone Z11 Waterways Protection	[Light Blue]
Zone Z12 Institutional Land (Future Development Potential)	[Light Green]
Zone Z14 Strategic Development and Regeneration Areas (SDRAs)	[Blue]
Zone Z15 Community and Social Infrastructure	[Light Blue]

### SPECIFIC OBJECTIVES

Conservation Areas	[Red/White Stripes]
Architectural Conservation Areas	[Green/White Stripes]
Protected Structures, [RPS takes precedence]	[Red Star]
Sites of Archaeological Interest <sup>2</sup>	[Red Star]
Zones of Archaeological Interest <sup>3</sup>	[Red Star]
National Monuments <sup>4</sup>	[Red Star]
COMAH establishments (SEVESO establishments)	[Red Star]
LAP (Local Area Plan) & SDZ (Special Development Zone)	[Red Star]
Dublin Airport Outer Public Safety Zone	[Red Star]

1. Map to be read in conjunction with the written statement  
 2. Roads objectives are shown diagrammatically  
 3. Based on the Record of Monuments and Places (RMP). For additional information see www.archaeology.ie  
 4. See written statement (Chapter 14) for full zoning text

Includes Ordnance Survey Ireland data reproduced under licence number 2017/00040000 to Dublin City Council and Government of Ireland copyright.  
 © Ordnance Survey Ireland, 2017



**John O'Hara**  
Dublin City Planner