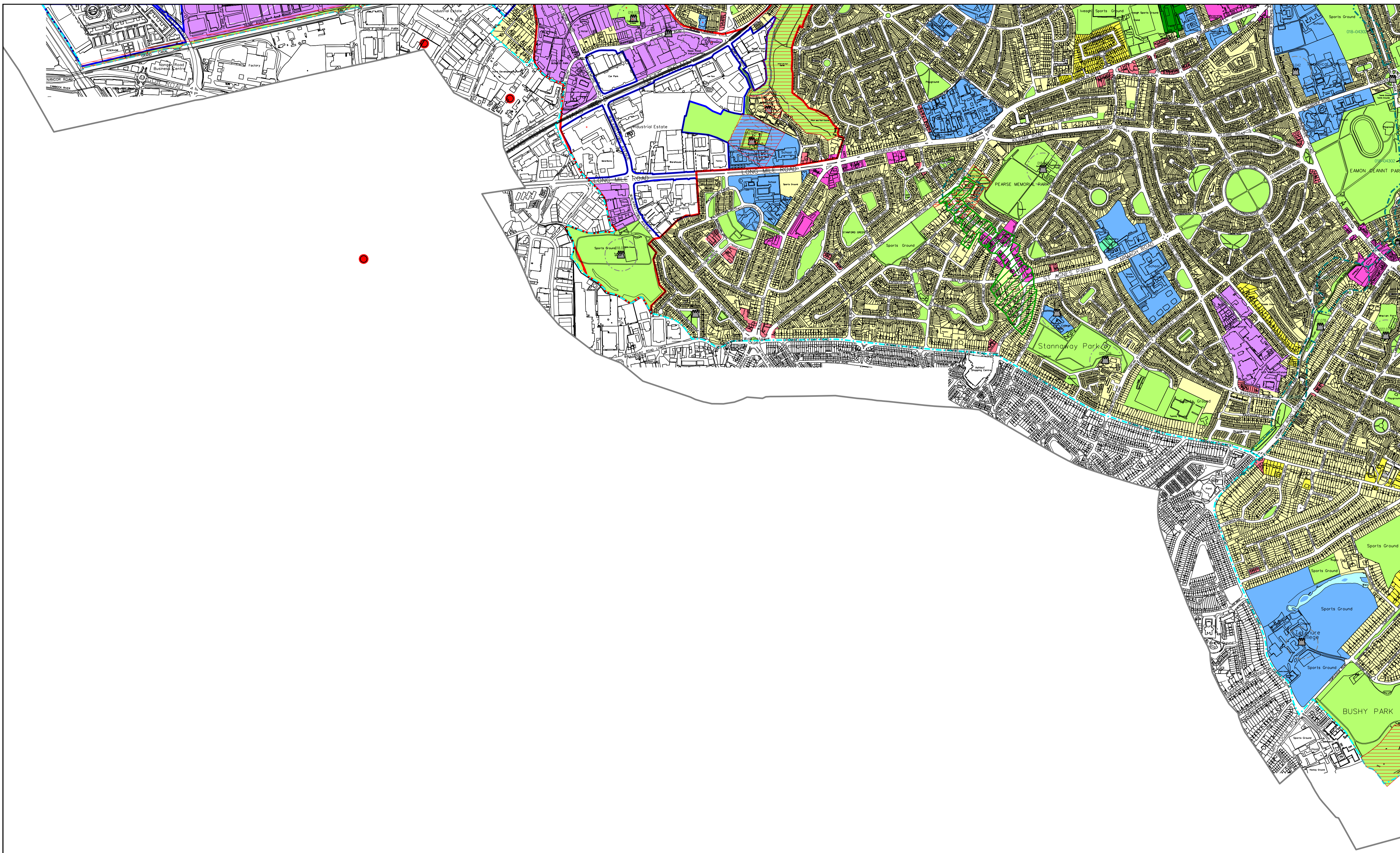
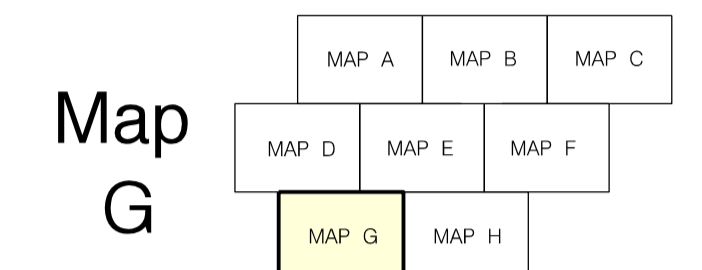


# Dublin City Development Plan 2022-2028

**DRAFT**



### LAND USE ZONING OBJECTIVES<sup>1</sup>

Zone Z1 Sustainable Residential Neighbourhoods	[Yellow box]
Zone Z2 Residential Neighbourhoods (Conservation Areas)	[Light Yellow box]
Zone Z3 Neighbourhood Centres	[Pink box]
Zone Z4 Key Urban Villages / Urban Villages	[Light Blue box]
Zone Z5 City Centre	[Cyan box]
Zone Z6 Employment/Enterprise	[Purple box]
Zone Z7 Employment (Heavy)	[Dark Purple box]
Zone Z8 Georgian Conservation Areas	[Orange box]
Zone Z9 Amenity/Open Space Lands/Green Network	[Light Green box]
Zone Z10 Inner Suburban and Inner City Sustainable Mixed-Uses	[Dark Green box]
Zone Z11 Waterways Protection	[Light Blue box]
Zone Z12 Institutional Land (Future Development Potential)	[Light Green box]
Zone Z14 Strategic Development and Regeneration Areas (SDRAs)	[Blue box]
Zone Z15 Community and Social Infrastructure	[Blue box]

### SPECIFIC OBJECTIVES

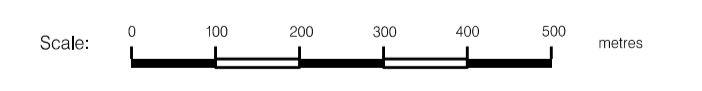
Conservation Areas	[Red hatched box]
Architectural Conservation Areas	[Green hatched box]
Protected Structures, (RPS takes precedence)	[Red star symbol]
Sites of Archaeological Interest <sup>3</sup>	[Red star symbol]
Zones of Archaeological Interest <sup>3</sup>	[Red star symbol]
National Monuments	[Grey circle symbol]
COMAH establishments (SEVESO establishments)	[Red circle symbol]
LAP (Local Area Plan) & SDZ (Special Development Zone)	[Red line symbol]
Dublin Airport Outer Public Safety Zone	[Blue line symbol]

ROADS  
Roads, Street and Bridge Schemes

- Map to be read in conjunction with the written statement
- Roads objectives are shown diagrammatically
- Based on the Record of Monuments and Places (RMP). For additional information see [www.archaeology.ie](http://www.archaeology.ie)
- See written statement, Chapter 14 for full zoning text

Includes Ordnance Survey Ireland data reproduced under OS Licence Number: 2017/00048 (Data © OS, Crown Copyright and Government of Ireland copyright).  
© Ordnance Survey Ireland, 2017

City Boundary



**John O'Hara**  
Dublin City Planner