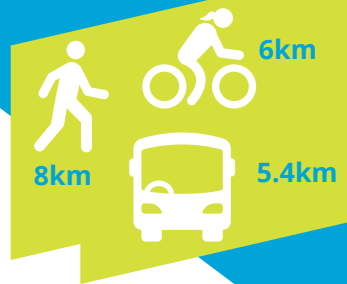


Clontarf to City Centre Project INFORMATION LEAFLET

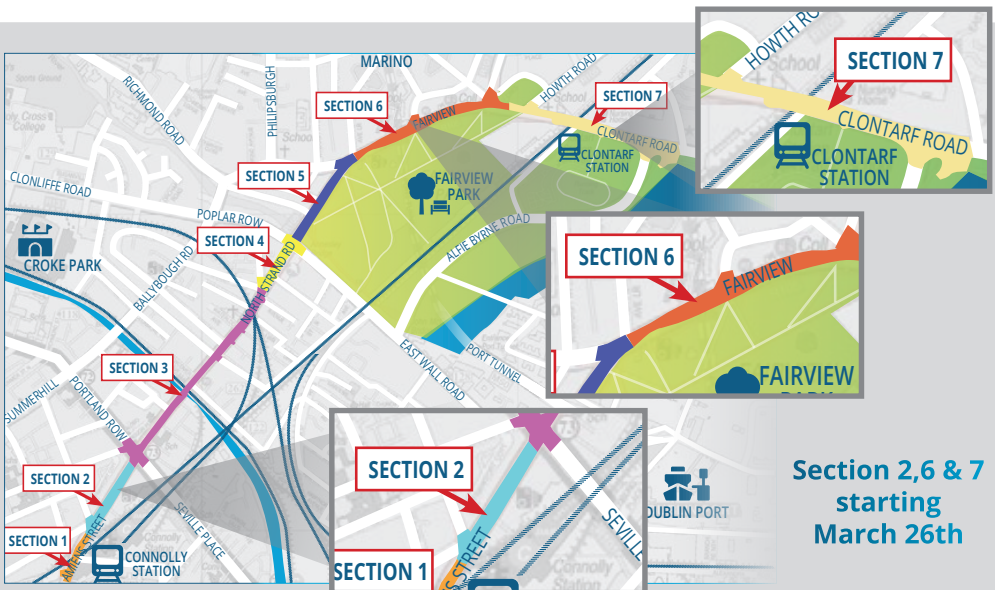
Dear Resident/Business Owner,
This leaflet provides information on the Clontarf to City Centre Project.

The Clontarf to City Centre Project (C2CC Project) is a transportation project being delivered by Dublin City Council. It is funded by the National Transport Authority.

It will provide 8km of walking, 6km of cycling facilities, and 5.4km bus priority infrastructure. This scheme extends from Clontarf Road at the junction with Alfie Byrne Road, to Amiens Street at the junction with Talbot Street.



This leaflet provides information on where and when the first phase of construction works are planned this year.



Section 2, 6 & 7
starting
March 26th

WHAT'S IN THIS LEAFLET?

1. Project Programme
2. Traffic Management
3. Contact Details
4. Further Updates



1 PROJECT PROGRAMME 2022

Clonmel Enterprises Ltd. were appointed as works contractor by Dublin City Council to the C2CC Project.

Enabling works involving tree felling took place in February. Traffic management for the main works will be put in place from March 26th, with main construction works commencing on March 28th.

Works will be completed in seven sections. These are:

- **Section 1** – Talbot Street to Buckingham Street
- **Section 2** – Buckingham Street to the Five Lamps Junction at Portland Row
- **Section 3** – Five Lamps Junction to Annesley Place
- **Section 4** – Annesley Place to Poplar Row
- **Section 5** – Poplar Row to Fairview Strand
- **Section 6** – Fairview Strand to Malahide Road
- **Section 7** – Malahide Road to Alife Byrne Road

Works on Sections 2, 6 and 7 will take place during 2022, with an expected completion date of December 2022, and the other sections will be completed in 2023.



PROPOSED DATES FOR WORKS

Sections
2, 6 & 7
Inbound



March - June
2022

Sections
2, 6 & 7 Middle
& Outbound



July - Dec
2022

Sections
1, 3, 4 & 5



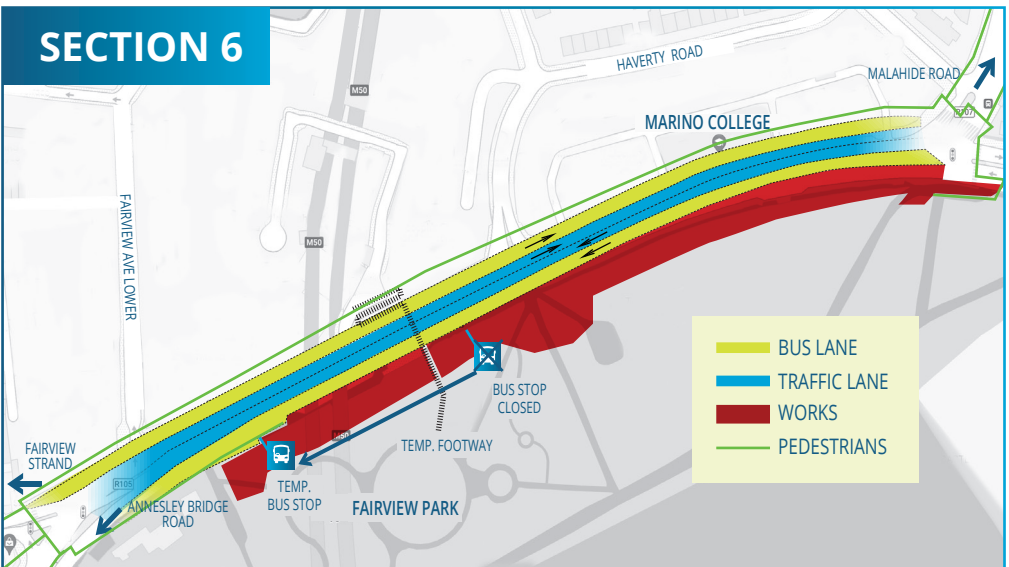
During 2023

2 TRAFFIC MANAGEMENT

The first phase of construction works will take place along the inbound side of Sections 2 and 6. For these sections, four lanes of traffic will be maintained, two inbound and two outbound, with a dedicated bus and traffic lane maintained in each direction. Some bus stops will be temporarily moved or closed. See images below and overleaf.

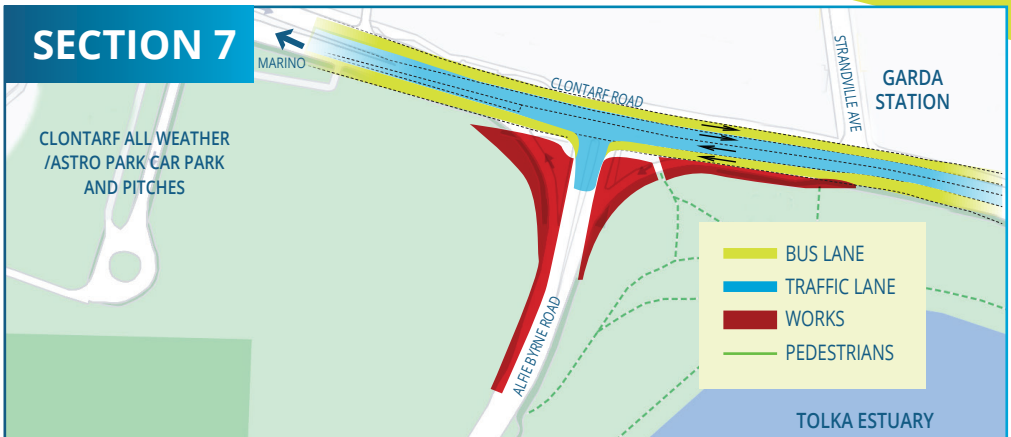


Section 2 Amiens Street - Buckingham Street to the Five Lamps Junction at Portland Row - March to June 2022



Section 6 Works Fairview Strand to Malahide Road - March to June 2022

SECTION 7



Junction of Clontarf Road and Alfie Byrne Road - March to May 2022

3 HOW TO CONTACT DUBLIN CITY COUNCIL & THE CONTRACTOR

If you would like further information on the C2CC Project or to contact the Dublin City Council project team, please see the options below:

- Project website: www.c2cc.ie
- Email: activetraveloffice@dublincity.ie with subject: C2CC Project
- Project Postal Address: Dublin City Council, C2CC Project, Environment & Transportation Department, Block 2, Floor 7, Civic Offices, Wood Quay, Dublin 8, D08 RF3F.
- Dublin City Council's Project Liaison Officer: 01 222 2536

To contact the contractor, Clonmel Enterprises Ltd:

- 24 Hour Emergency Contact: 086 032 4904
- Email: c2cc@clonmelent.com
- Website: www.clonmelent.com

4 DRAWINGS AND FURTHER UPDATES

Design drawings of the C2CC Project have been made available for viewing at the following local libraries:

- Charleville Mall Library, North Strand, Dublin 1
- Marino Library, 14 - 20 Marino Mart, Dublin 3

Further images, landscape drawings and a public realm design report for the Clontarf to City Centre Project can be viewed on the Dublin City Council C2CC Project Website: www.c2cc.ie