

- NOTES**
- All levels are in metres and relate to O.S. Datum MALIN. Figured dimensions only to be taken from this drawing.
  - This drawing is reproduced from digital maps:  
O.S. MAPS - Scale 1:2,500  
O.S. MAPS - Scale 1:1,000  
Discovery Series - Scale 1:50,000
  - All Maps are referenced to IRISH TRANSVERSE MERCATOR GRID (I.T.M)
  - Ordnance Survey Ireland Licence No. EN 0003022  
© Government of Ireland.
  - Ordnance Map Sheet No. 3264-07, 3264-08, 3264-12, 3264-13.
  - All Typical Details are to Irish Water Standards.



- LEGEND**
- SITE NOTICE LOCATIONS
  - EXISTING GAS MAIN
  - RED LINE BOUNDARY
  - POSSIBLE TEMPORARY HOARDING
  - PHASE 1 CULVERT COMPLETED IN 2002
  - EXISTING WAYLEAVE
  - PROPOSED WAYLEAVE
  - ENCLOSED CONSTRUCTION COMPOUND

P03	S3	ISSUED FOR PLANNING	LS	NK	MAY 2022
P02	S1	ISSUED FOR E.I.A.R	LS	NK	MAY 2022
P01	S1	ISSUED FOR E.I.A.R	LS	NK	APRIL 2022
Rev.	Suit.	Description	Drawn	Ch'kd	Date

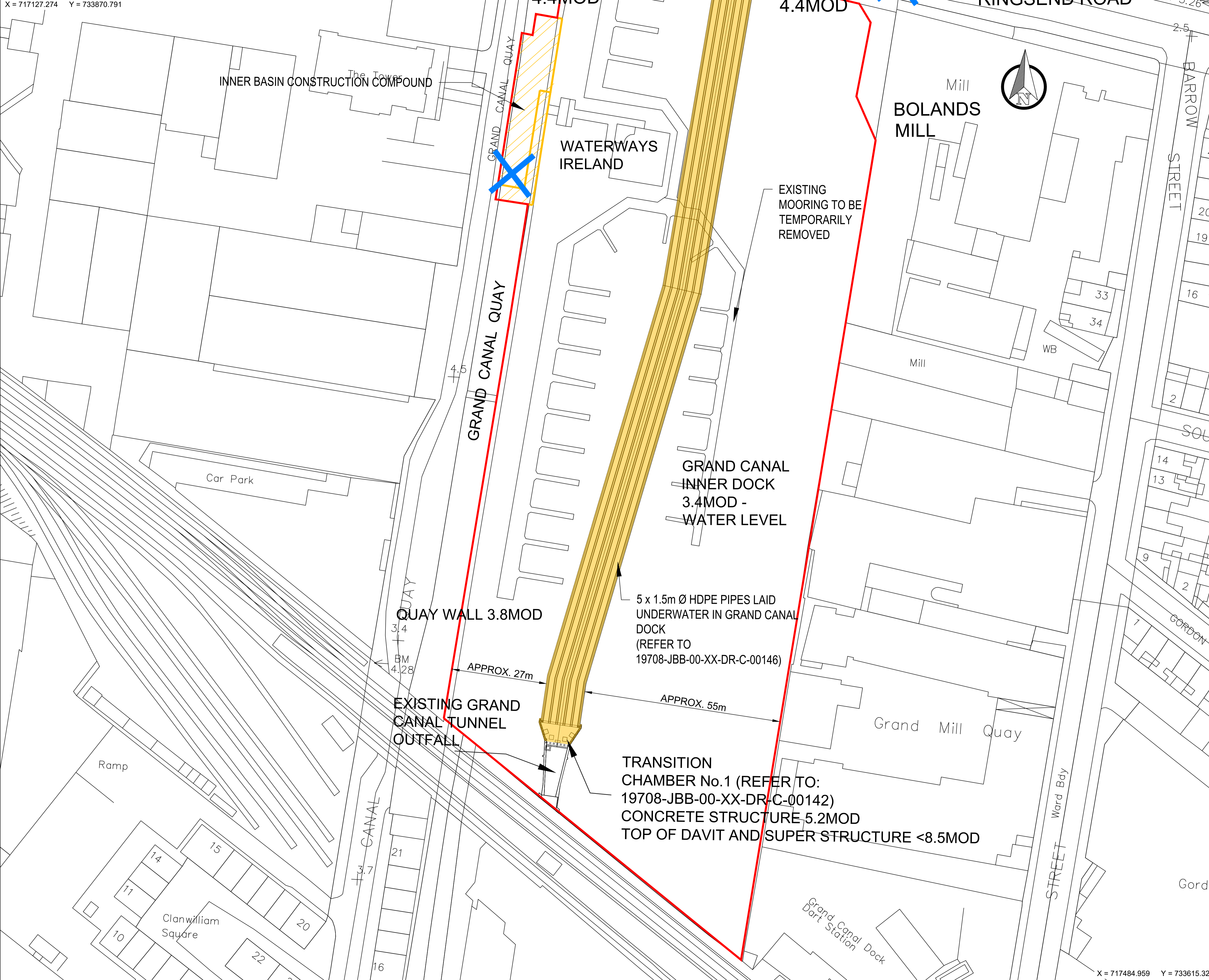


Consultant:  
**J. B. Barry and Partners Limited**  
Consulting Engineers  
Classon House  
Dundrum  
Business Park  
Dundrum Road  
Dublin 14  
D14 T9T0  
Tel: +353-1-4851400  
email: info@jbbarry.ie  
website: www.jbbarry.ie

Project: **GRAND CANAL DOCK STORM OUTFALL**


Drawing Title:  
**SITE LAYOUT PLAN**  
GRAND CANAL SCHEME AT GRAND CANAL DOCK'S BASIN, GRAND CANAL QUAY, HANOVER QUAY, SIR JOHN ROGERSONS QUAY AND ASGARD RD, DUBLIN 2  
**SHEET 1 OF 5**

Drawn by:	LS	Date:	MAY 2022
Checked by:	NK	Date:	MAY 2022
Approved by:	KOD	Date:	MAY 2022
Internal Project REF:	19708		
Scales:	1:500 @ A1, 1:1000 @ A3		
Stage:	PLANNING		
Drawing No.:	19708-JBB-00-XX-DR-C-00184	Revision:	P03
Suitability:			S3



© Copyright  
This drawing and any design hereon is the copyright of the Consultants and must not be reproduced without their written consent.  
All drawings remain the property of the Consultants.

- NOTES**
- All levels are in metres and relate to O.S. Datum MALIN. Figured dimensions only to be taken from this drawing.
  - This drawing is reproduced from digital maps:  
O.S. MAPS - Scale 1:2,500  
O.S. MAPS - Scale 1:1,000  
Discovery Series - Scale 1:50,000
  - All Maps are referenced to IRISH TRANSVERSE MERCATOR GRID (I.T.M)
  - Ordnance Survey Ireland Licence No. EN 0003022  
© Government of Ireland.
  - Ordnance Map Sheet No. 3264-07, 3264-08, 3264-12, 3264-13.
  - All Typical Details are to Irish Water Standards.



EXISTING BOARD GAIS THEATRE PLATFORM

THE QUAY WALLS ENCLOSING THE GRAND CANAL BASIN ARE PROPOSED PROTECTED STRUCTURES (RPS ID: 8844 AND RPS ID: 8847) ADDED UNDER DRAFT DUBLIN CITY DEVELOPMENT PLAN 2022 - 2028

**GRAND CANAL OUTER DOCK  
3.4MOD - WATER LEVEL**

2 x 2.4m Ø PIPES  
(REFER TO:  
19708-JBB-00-XX-DR-C-00147)

PERMANENT FLOATING PLATFORM  
ALONG GRAND CANAL QUAY  
(REFER TO:  
19708-JBB-00-XX-DR-C-00148)

TRANSITION  
CHAMBER No.2  
4.4MOD

QUAY WALL  
4.4MOD

EXISTING CITY  
SEWERS LAID  
BENEATH THE BASIN  
BED (REFER TO  
19708-JBB-00-XX-DR-C-00133)

MacMahon  
Bridge

QUAY WALL  
4.4MOD

QUAY WALL  
4.4MOD

RINGSEND ROAD

BOLANDS  
MILL

WATERWAYS  
IRELAND

INNER BASIN CONSTRUCTION COMPOUND

POSSIBLE TEMPORARY HOARDING

CHIMNEY VIEW

RED LINE INCLUDES TOP OF  
QUAY WALL

4m FROM QUAY WALL TO  
PIPE STRUCTURE



**LEGEND**

- SITE NOTICE LOCATIONS
- EXISTING GAS MAIN
- RED LINE BOUNDARY
- POSSIBLE TEMPORARY HOARDING
- PHASE 1 CULVERT COMPLETED IN 2002
- EXISTING WAYLEAVE
- PROPOSED WAYLEAVE
- ENCLOSED CONSTRUCTION COMPOUND

P03	S3	ISSUED FOR PLANNING	LS	NK	MAY 2022
P02	S1	ISSUED FOR EIA	LS	NK	MAY 2022
P01	S1	ISSUED FOR EIA	LS	NK	APRIL 2022
Rev.	Suit.	Description	Drawn	Ch'kd	Date

Client:

Consultant:

**J. B. Barry and Partners Limited**  
Consulting Engineers

Classon House  
Dundrum  
Business Park  
Dundrum Road  
Dublin 14  
D14 T9T0

Tel: +353-1-4851400  
email: info@jbbarry.ie  
website: www.jbbarry.ie


Project: **GRAND CANAL DOCK  
STORM OUTFALL**

Drawing Title:  
**SITE LAYOUT PLAN**  
GRAND CANAL SCHEME AT GRAND CANAL DOCKS  
BASIN, GRAND CANAL QUAY, HANOVER QUAY, SIR JOHN  
ROGERSONS QUAY AND ASGARD RD, DUBLIN 2  
**SHEET 2 OF 5**

Drawn by:	LS	Date:	MAY 2022
Checked by:	NK	Date:	MAY 2022
Approved by:	KOD	Date:	MAY 2022
Internal Project REF:	19708		
Scales:	1:500 @ A1, 1:1000 @ A3		
Stage:	PLANNING		

Drawing No.:	19708-JBB-00-XX-DR-C-00185	Revision:	P03	Suitability:	S3
--------------	----------------------------	-----------	-----	--------------	----

- NOTES**
- All levels are in metres and relate to O.S. Datum MALIN. Figured dimensions only to be taken from this drawing.
  - This drawing is reproduced from digital maps:  
O.S. MAPS - Scale 1:2,500  
O.S. MAPS - Scale 1:1,000  
Discovery Series - Scale 1:50,000
  - All Maps are referenced to IRISH TRANSVERSE MERCATOR GRID (I.T.M)
  - Ordnance Survey Ireland Licence No. EN 0003022  
© Government of Ireland.
  - Ordnance Map Sheet No. 3264-07, 3264-08, 3264-12, 3264-13.
  - All Typical Details are to Irish Water Standards.



Area under construction



- LEGEND**
- SITE NOTICE LOCATIONS
  - EXISTING GAS MAIN
  - RED LINE BOUNDARY
  - POSSIBLE TEMPORARY HOARDING
  - PHASE 1 CULVERT COMPLETED IN 2002
  - EXISTING WAYLEAVE
  - PROPOSED WAYLEAVE
  - ENCLOSED CONSTRUCTION COMPOUND

P03	S3	ISSUED FOR PLANNING	LS	NK	MAY 2022
P02	S1	ISSUED FOR E.I.A.R	LS	NK	MAY 2022
P01	S1	ISSUED FOR E.I.A.R	LS	NK	APRIL 2022
Rev.	Suit.	Description	Drawn	Ch'kd	Date

Client:

Consultant:

**J. B. Barry and Partners Limited**  
Consulting Engineers

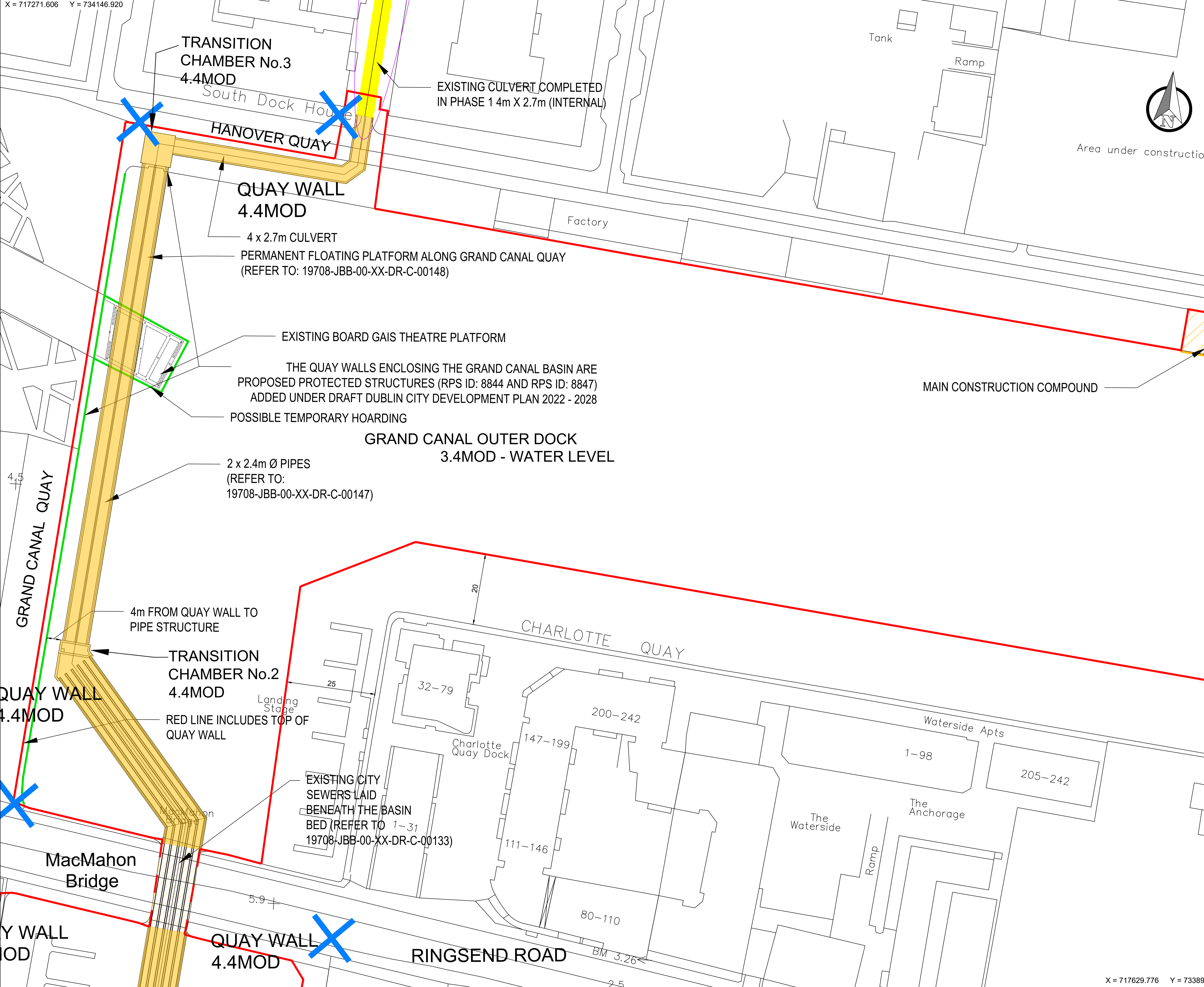
Classon House  
Dundrum  
Business Park  
Dundrum Road  
Dublin 14  
D14 T9T0

Tel: +353-1-4851400  
email: info@jbbarry.ie  
website: www.jbbarry.ie


Project: **GRAND CANAL DOCK STORM OUTFALL**

Drawing Title: **SITE LAYOUT PLAN**  
GRAND CANAL SCHEME AT GRAND CANAL DOCKS  
BASIN, GRAND CANAL QUAY, HANOVER QUAY, SIR JOHN ROGERSONS QUAY AND ASGARD RD, DUBLIN 2  
**SHEET 3 OF 5**

Drawn by:	LS	Date:	MAY 2022
Checked by:	NK	Date:	MAY 2022
Approved by:	KOD	Date:	MAY 2022
Internal Project REF:	19708		
Scales:	1:500 @ A1, 1:1000 @ A3		
Stage:	PLANNING		
Drawing No.:	19708-JBB-00-XX-DR-C-00186	Revision:	P03
		Suitability:	S3

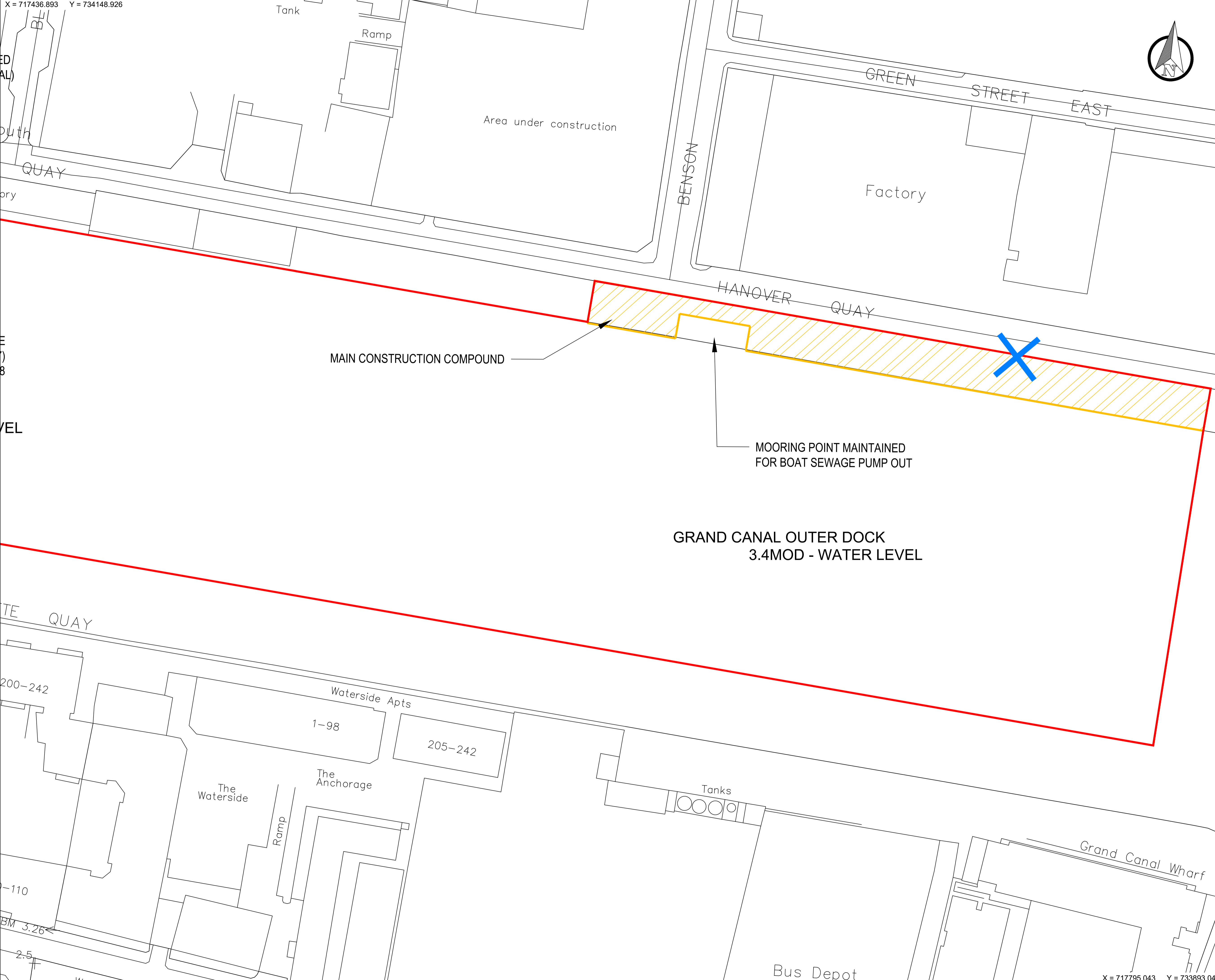


X = 717436.893 Y = 734148.926



© Copyright  
This drawing and any design hereon is the copyright of the  
Consultants and must not be reproduced without their written  
consent.  
All drawings remain the property of the Consultants.

- NOTES**
- All levels are in metres and relate to O.S. Datum MALIN. Figured dimensions only to be taken from this drawing.
  - This drawing is reproduced from digital maps:  
O.S. MAPS - Scale 1:2,500  
O.S. MAPS - Scale 1:1,000  
Discovery Series - Scale 1:50,000
  - All Maps are referenced to IRISH TRANSVERSE MERCATOR GRID (I.T.M)
  - Ordnance Survey Ireland Licence No. EN 0003022  
© Government of Ireland.
  - Ordnance Map Sheet No. 3264-07, 3264-08, 3264-12, 3264-13.
  - All Typical Details are to Irish Water Standards.



- LEGEND**
- SITE NOTICE LOCATIONS
  - EXISTING GAS MAIN
  - RED LINE BOUNDARY
  - POSSIBLE TEMPORARY HOARDING
  - PHASE 1 CULVERT COMPLETED IN 2002
  - EXISTING WAYLEAVE
  - PROPOSED WAYLEAVE
  - ENCLOSED CONSTRUCTION COMPOUND

P03	S3	ISSUED FOR PLANNING	LS	NK	MAY 2022
P02	S1	ISSUED FOR E.I.A.R	LS	NK	MAY 2022
P01	S1	ISSUED FOR E.I.A.R	LS	NK	APRIL 2022
Rev.	Suit.	Description	Drawn	Ch'kd	Date

Client:

Consultant:

**J. B. Barry and Partners Limited**  
Consulting Engineers

Classon House  
Dundrum  
Business Park  
Dundrum Road  
Dublin 14  
D14 T9T0

Tel: +353-1-4851400  
email: info@jbbarry.ie  
website: www.jbbarry.ie


Project: **GRAND CANAL DOCK STORM OUTFALL**

Drawing Title: **SITE LAYOUT PLAN**  
GRAND CANAL SCHEME AT GRAND CANAL DOCKS  
BASIN, GRAND CANAL QUAY, HANOVER QUAY, SIR JOHN  
ROGERSONS QUAY AND ASGARD RD, DUBLIN 2  
**SHEET 4 OF 5**

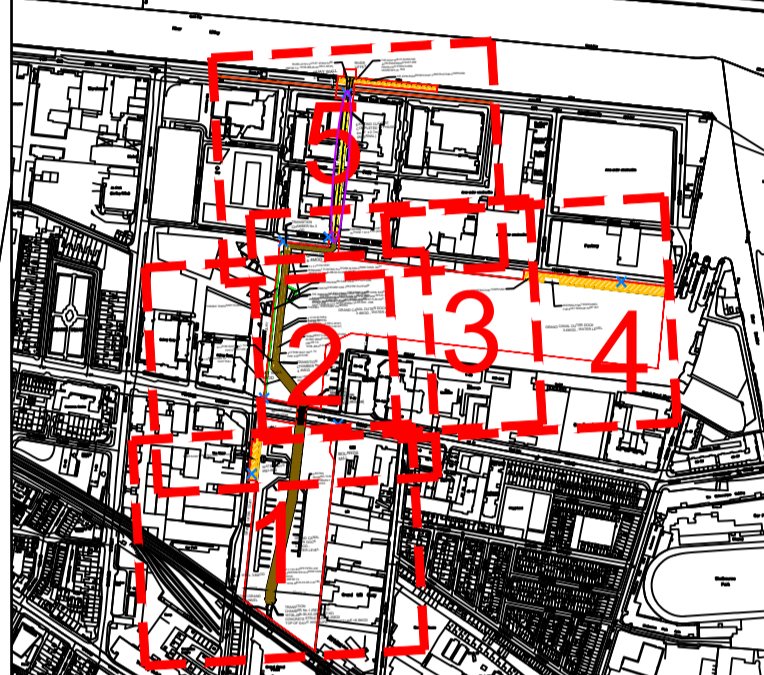
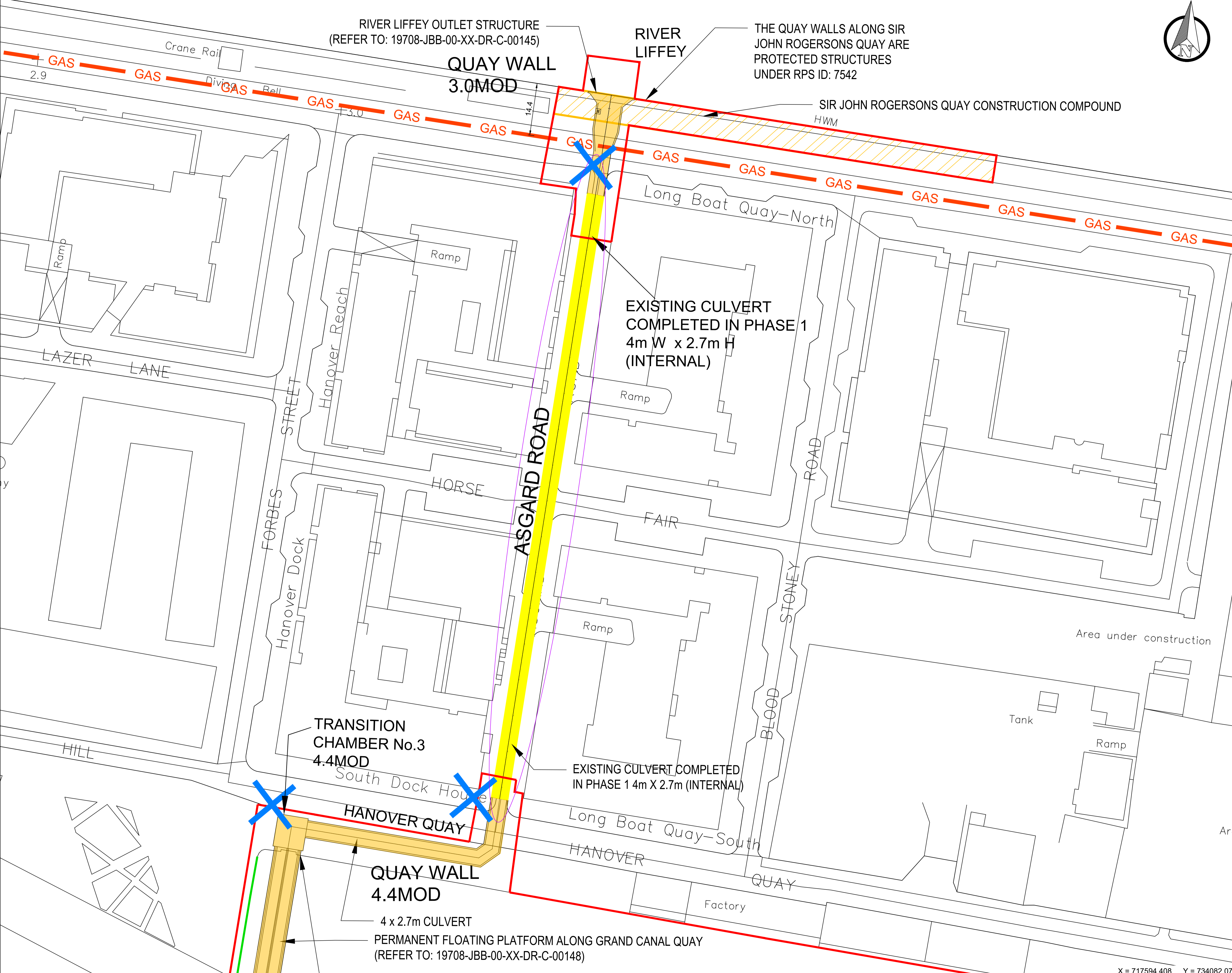
Drawn by:	LS	Date:	MAY 2022
Checked by:	NK	Date:	MAY 2022
Approved by:	KOD	Date:	MAY 2022
Internal Project REF:	19708		
Scales:	1:500 @ A1, 1:1000 @ A3		
Stage:	PLANNING		

Drawing No.:	19708-JBB-00-XX-DR-C-00187	Revision:	P03	Suitability:	S3
--------------	----------------------------	-----------	-----	--------------	----

X = 717795.043 Y = 733893.043



- NOTES**
- All levels are in metres and relate to O.S. Datum MALIN. Figured dimensions only to be taken from this drawing.
  - This drawing is reproduced from digital maps:  
 O.S. MAPS - Scale 1:2,500  
 O.S. MAPS - Scale 1:1,000  
 Discovery Series - Scale 1:50,000
  - All Maps are referenced to IRISH TRANSVERSE MERCATOR GRID (I.T.M)
  - Ordnance Survey Ireland Licence No. EN 0003022  
 © Government of Ireland.
  - Ordnance Map Sheet No. 3264-07, 3264-08, 3264-12, 3264-13.
  - All Typical Details are to Irish Water Standards.



- LEGEND**
- SITE NOTICE LOCATIONS
  - EXISTING GAS MAIN
  - RED LINE BOUNDARY
  - POSSIBLE TEMPORARY HOARDING
  - PHASE 1 CULVERT COMPLETED IN 2002
  - EXISTING WAYLEAVE
  - PROPOSED WAYLEAVE
  - ENCLOSED CONSTRUCTION COMPOUND

P03	S3	ISSUED FOR PLANNING	LS	NK	MAY 2022
P02	S1	ISSUED FOR E.I.A.R	LS	NK	MAY 2022
P01	S1	ISSUED FOR E.I.A.R	LS	NK	APRIL 2022
Rev.	Suit.	Description	Drawn	Ch'kd	Date



Consultant:  
**J. B. Barry and Partners Limited**  
 Consulting Engineers  
 Classon House  
 Dundrum  
 Dundrum Road  
 Dublin 14  
 D14 19T0  
 Tel: +353-1-4851400  
 email: info@jbbarry.ie  
 website: www.jbbarry.ie

Project:  
**GRAND CANAL DOCK  
 STORM OUTFALL**

Drawing Title:  
**SITE LAYOUT PLAN**  
 GRAND CANAL SCHEME AT GRAND CANAL DOCKS  
 BASIN, GRAND CANAL QUAY, HANOVER QUAY, SIR JOHN  
 ROGERSONS QUAY AND ASGARD RD, DUBLIN 2  
**SHEET 5 OF 5**

Drawn by:	LS	Date:	MAY 2022
Checked by:	NK	Date:	MAY 2022
Approved by:	KOD	Date:	MAY 2022
Internal Project REF:	19708		
Scales:	1:500 @ A1, 1:1000 @ A3		
Stage:	PLANNING		
Drawing No.:	19708-JBB-00-XX-DR-C-00188	Revision:	P03
		Suitability:	S3