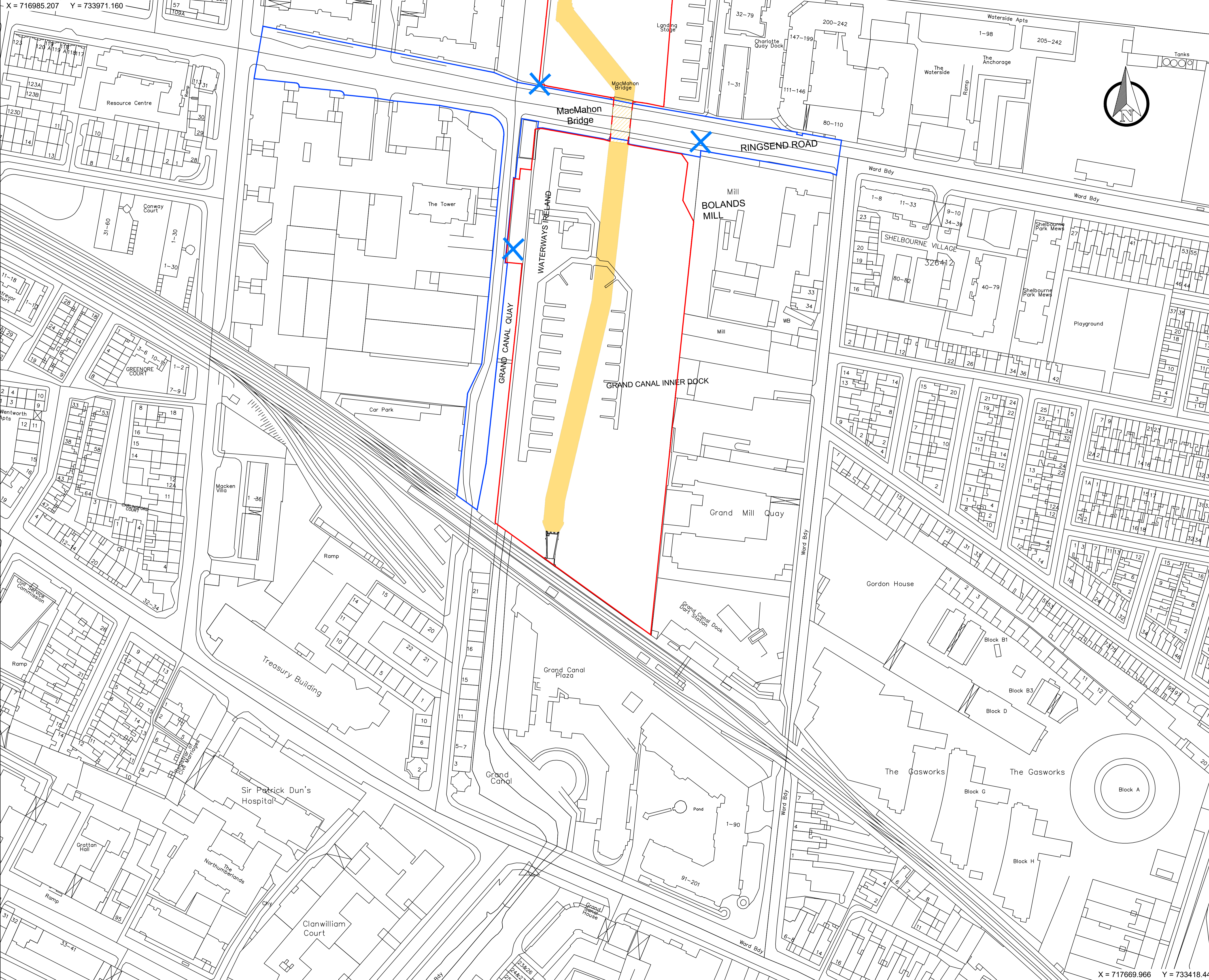



X = 716985.207 Y = 733971.160

© Copyright
This drawing and any design hereon is the copyright of the Consultants and must not be reproduced without their written consent.
All drawings remain the property of the Consultants.

- NOTES**
- All levels are in metres and relate to O.S. Datum MALIN. Figured dimensions only to be taken from this drawing.
 - This drawing is reproduced from digital maps:
O.S. MAPS - Scale 1:2,500
O.S. MAPS - Scale 1:1,000
Discovery Series - Scale 1:50,000
 - All Maps are referenced to IRISH TRANSVERSE MERCATOR GRID (I.T.M)
 - Ordnance Survey Ireland Licence No. EN 0003022
© Government of Ireland.
 - Ordnance Map Sheet No. 3264-07, 3264-08, 3264-12, 3264-13.
 - All Typical Details are to Irish Water Standards.



- LEGEND**
- SITE NOTICE LOCATIONS
 - RED LINE BOUNDARY
 - AREA IN CONTROL OF DUBLIN CITY COUNCIL (DCC) / TO BE TAKEN IN CHARGE BY DCC
 - EXISTING WAYLEAVE - PHASE1 CULVERT COMPLETED IN 2002
 - PROPOSED WAYLEAVE

P03	S3	ISSUED FOR PLANNING	LS	NK	MAY 2022
P02	S1	ISSUED FOR EIA/R	LS	NK	MAY 2022
P01	S1	ISSUED FOR EIA/R	LS	NK	APRIL 2022
Rev.	Suit.	Description	Drawn	Ch'kd	Date




Consultant:
J. B. Barry and Partners Limited
Consulting Engineers
Classon House
Dundrum
Business Park
Dundrum Road
Dublin 14
D14 T9T0
Tel: +353-1-4851400
email: info@jbbarry.ie
website: www.jbbarry.ie

Project: **GRAND CANAL DOCK STORM OUTFALL**

Drawing Title: **SITE LOCATION MAP**
GRAND CANAL SCHEME AT GRAND CANAL DOCK'S BASIN, GRAND CANAL QUAY, HANOVER QUAY, SIR JOHN ROGERSONS QUAY AND ASGARD RD, DUBLIN 2
SHEET 1 OF 2

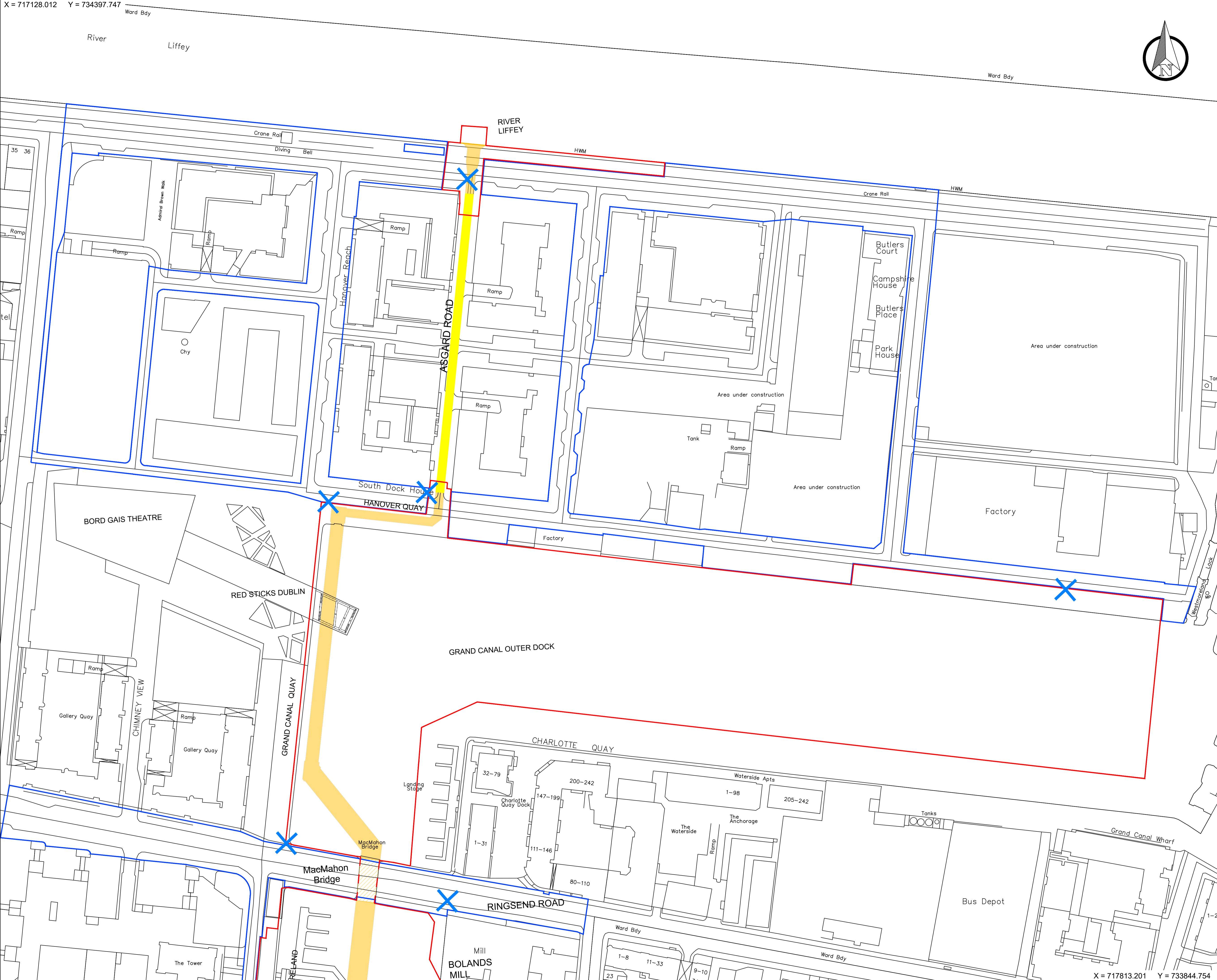
Drawn by:	LS	Date:	MAY 2022
Checked by:	NK	Date:	MAY 2022
Approved by:	KOD	Date:	MAY 2022
Internal Project REF:	19708		
Scales:	1:1000 @ A1		
Stage:	PLANNING		
Drawing No.:	19708-JBB-00-XX-DR-C-00189	Revision:	P03
		Suitability:	S3

X = 717669.966 Y = 733418.446



© Copyright
This drawing and any design hereon is the copyright of the
Consultants and must not be reproduced without their written
consent.
All drawings remain the property of the Consultants.

- NOTES**
- All levels are in metres and relate to O.S. Datum MALIN.
Figured dimensions only to be taken from this drawing.
 - This drawing is reproduced from digital maps:
O.S. MAPS - Scale 1:2,500
O.S. MAPS - Scale 1:1,000
Discovery Series - Scale 1:50,000
 - All Maps are referenced to IRISH TRANSVERSE
MERCATOR GRID (I.T.M)
 - Ordnance Survey Ireland Licence No. EN 0003022
© Government of Ireland.
 - Ordnance Map Sheet No.3264-07, 3264-08, 3264-12, 3264-13.
 - All Typical Details are to Irish Water Standards.



- LEGEND**
- SITE NOTICE LOCATIONS
 - RED LINE BOUNDARY
 - AREA IN CONTROL OF DUBLIN CITY COUNCIL (DCC) / TO BE TAKEN IN CHARGE BY DCC
 - EXISTING WAYLEAVE - PHASE1 CULVERT COMPLETED IN 2002
 - PROPOSED WAYLEAVE

P03	S3	ISSUED FOR PLANNING	LS	NK	MAY 2022
P02	S1	ISSUED FOR E.I.A.R	LS	NK	MAY 2022
P01	S1	ISSUED FOR E.I.A.R	LS	NK	APRIL 2022
Rev.	Suit.	Description	Drawn	Ch'kd	Date

Client:

Consultant:

J. B. Barry and Partners Limited
Consulting Engineers

Classon House
Dundrum
Business Park
Dundrum Road
Dublin 14
D14 T9T0

Tel: +353-1-4851400
email: info@jbbarry.ie
website: www.jbbarry.ie

Project: **GRAND CANAL DOCK STORM OUTFALL**

Drawing Title: **SITE LOCATION MAP**
GRAND CANAL SCHEME AT GRAND CANAL DOCKS
BASIN, GRAND CANAL QUAY, HANOVER QUAY, SIR JOHN
ROGERSONS QUAY AND ASGARD RD, DUBLIN 2
SHEET 2 OF 2

Drawn by:	LS	Date:	MAY 2022
Checked by:	NK	Date:	MAY 2022
Approved by:	KOD	Date:	MAY 2022
Internal Project REFS:	19708		
Scales:	1:1000 @ A1		
Stage:	PLANNING		

Drawing No.:	19708-JBB-00-XX-DR-C-00190	Revision:	P03	Suitability:	S3
--------------	----------------------------	-----------	-----	--------------	----