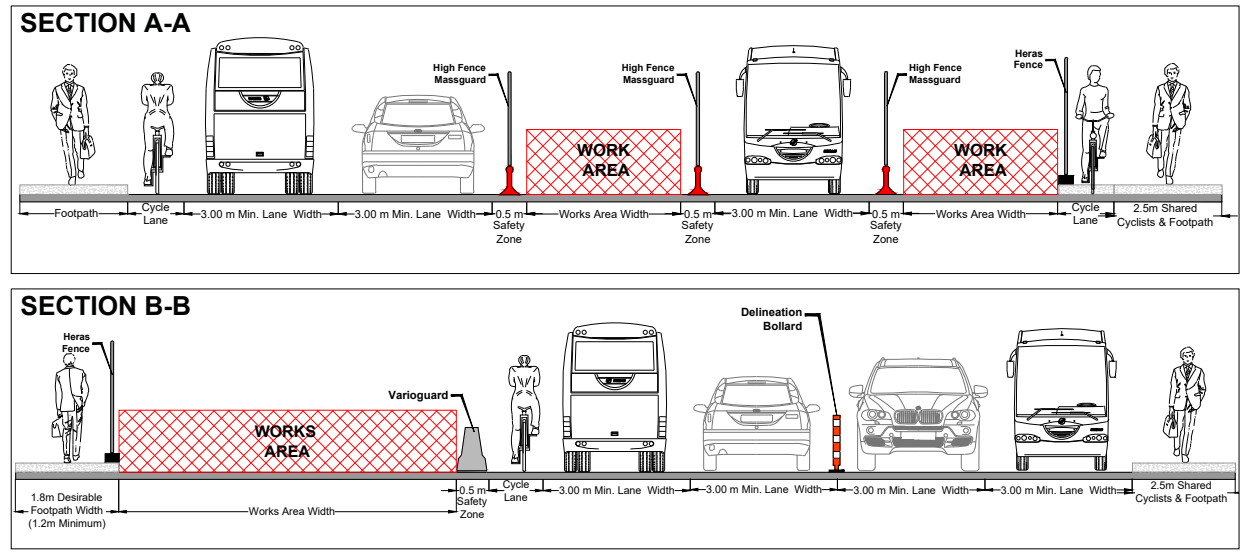
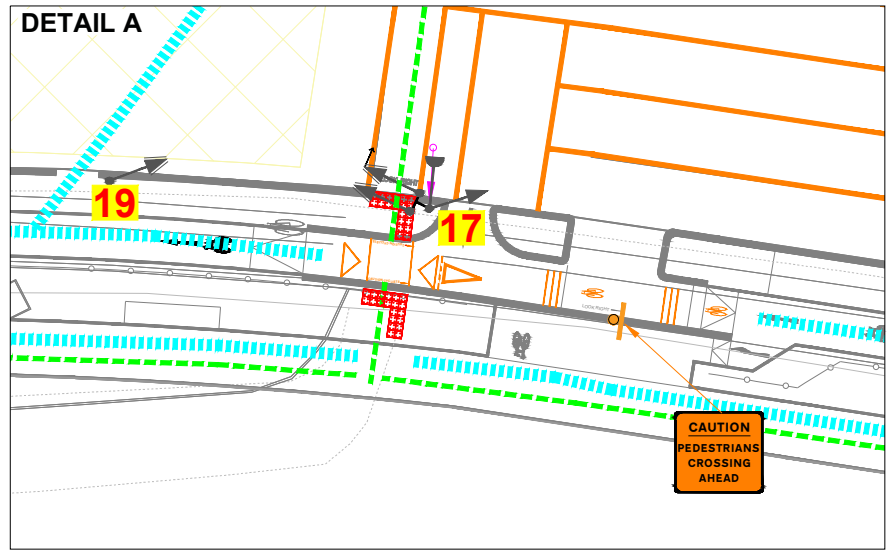
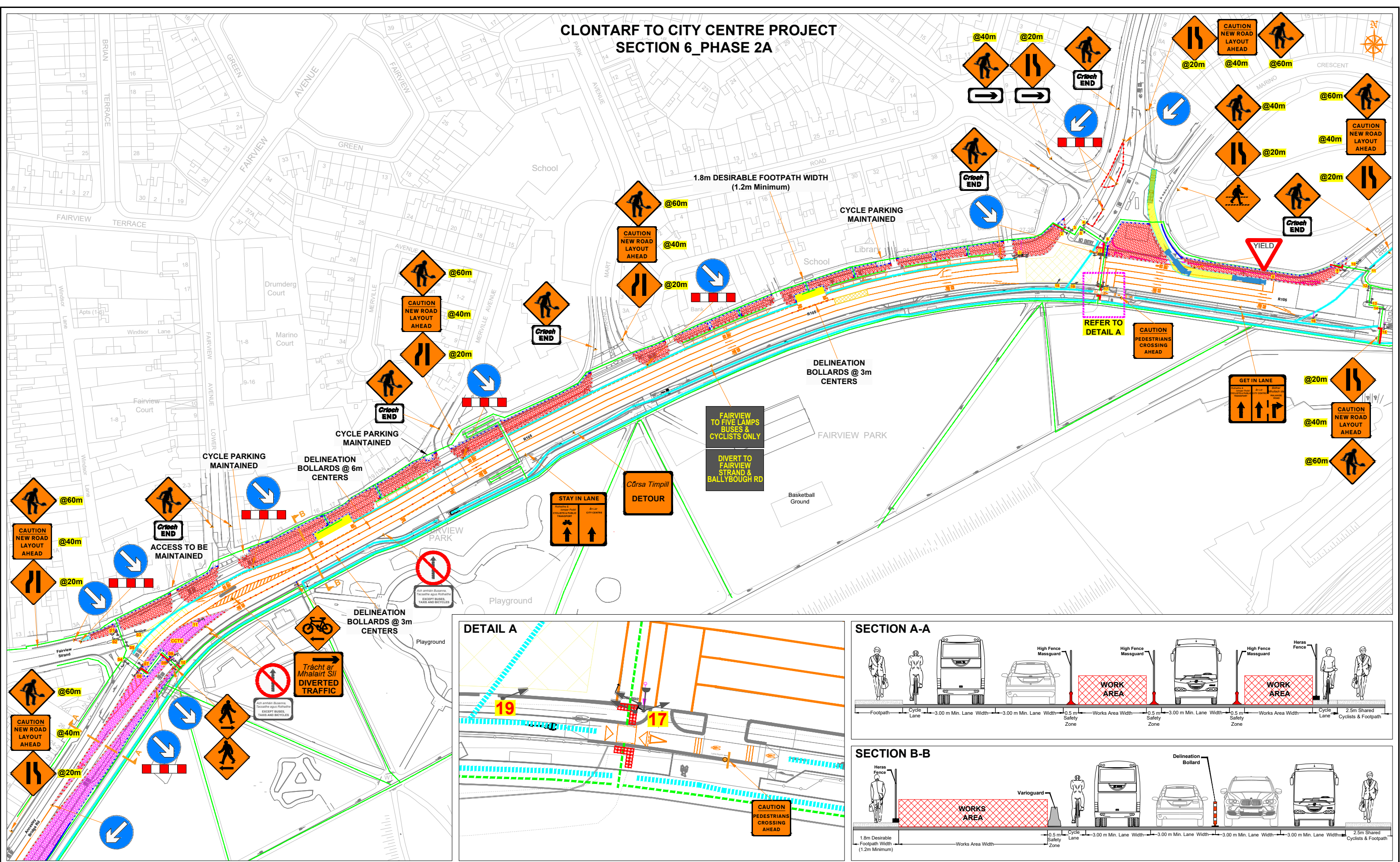


CLONTARF TO CITY CENTRE PROJECT
SECTION 6_PHASE 2A



ROAD CONTROL

Copyright Notes:
This drawing is the property of Road Control Services Ltd. The design information contained herein is strictly confidential. This document is not to be used, reproduced, disclosed or circulated in whole or in part without prior written consent.

CLIENT

CLONMEL ENTERPRISES
BUILDING & CIVIL ENGINEERING

DESIGN PARAMETERS			
Speed Limit	60	Sign size (diamond)	600mm
Road Classification	1(iv)	Sign size (circular)	600mm
Roadworks type	A	Minimum Cone size	750mm
Number of advance signs	3	Cone spacing at tapers	3m
Sign visibility	60m	Cone spacing longitudinal	6m
Distance between signs	20m	Lateral Safety Zone	0.5m
Taper at lane	1 in 10	Longitudinal Safety Zone	15m
Taper at hard shoulder	N/A	Minimum lane width	3.0m

LEGEND	
	Work Area
	Safety Zone
	Traffic sign
	Traffic cones
	Traffic bollards
	Pedestrian Route
	Cyclists Route
	Safety Barrier
	Heras Fencing

GENERAL NOTES

1) All information contained in this drawing (including digital data) should be checked and verified prior to any stage of construction;
2) All works are to be carried out in accordance with local authority requirements and are to be included in the site-specific safety & health plan;
3) Site inspections and maintenance of the traffic management layout is to be agreed with local authority to ensure the safety and integrity of the design;
4) Contractor to carry out a site risk assessment prior to the installation of any traffic management plan to ensure that conditions reflect those considered for design post submission;
5) Contractor shall be responsible for the provision of ramp access at any change in road surface level where traffic runs on a temporary surface, and for pedestrian/cycle ramps where footpath/cycle-ways have a level discontinuity as per result of the works.

Rev	Date	Details	Dm	Chk	App	Dm	DS
01	14.02.23	NEW ROAD LAYOUT	DS	MA	DH	Chk	MA
02	08.03.23	DCC COMMENTS	DS	MA	DH	App	DH
03	14.03.23	DETAIL A	DS	MA	DH	Date	26/01/2023
04	22.03.23	CROSSING POINT DETAIL	DS	MA	DH	Scale	A1 NTS A3 NTS
							Stage CONSTRUCTION

CLONTARF TO CITY CENTRE PROJECT

TRAFFIC MANAGEMENT PLAN
SECTION 6
PHASE 2A

Drawing No C21020_00_091 Rev 4