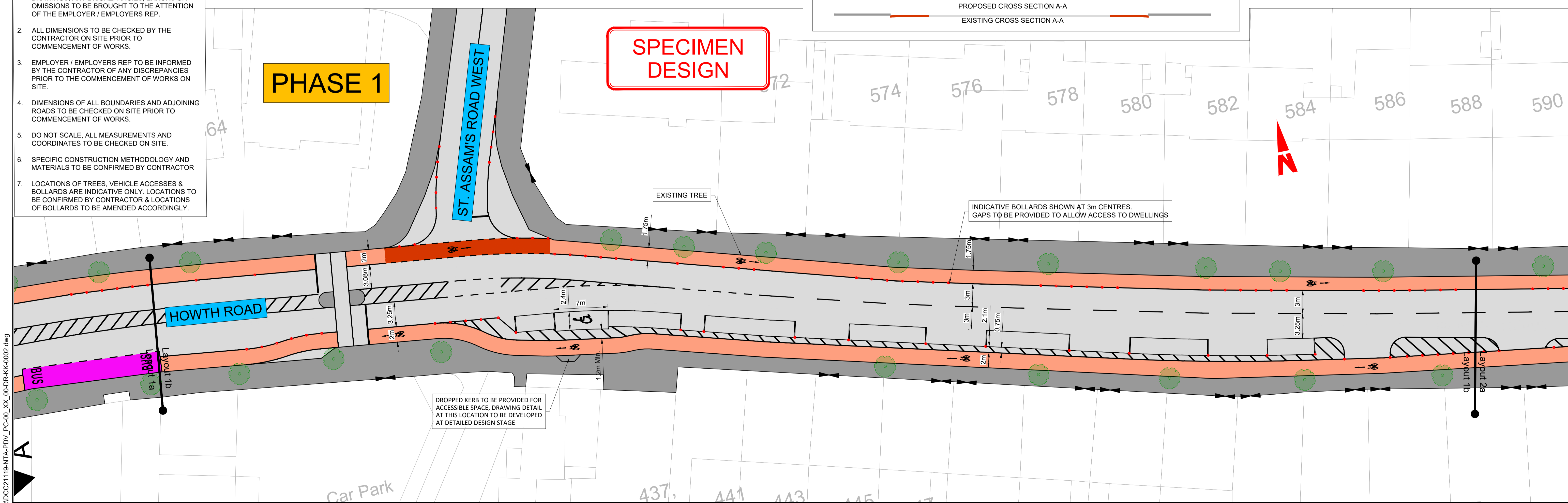


- NOTES:**
1. THIS DRAWING IS TO BE READ IN CONJUNCTION WITH ALL OTHER RELEVANT ENGINEERING DRAWINGS, ANY DISCREPANCIES, ERRORS OR OMISSIONS TO BE BROUGHT TO THE ATTENTION OF THE EMPLOYER / EMPLOYERS REP.
  2. ALL DIMENSIONS TO BE CHECKED BY THE CONTRACTOR ON SITE PRIOR TO COMMENCEMENT OF WORKS.
  3. EMPLOYER / EMPLOYERS REP TO BE INFORMED BY THE CONTRACTOR OF ANY DISCREPANCIES PRIOR TO THE COMMENCEMENT OF WORKS ON SITE.
  4. DIMENSIONS OF ALL BOUNDARIES AND ADJOINING ROADS TO BE CHECKED ON SITE PRIOR TO COMMENCEMENT OF WORKS.
  5. DO NOT SCALE, ALL MEASUREMENTS AND COORDINATES TO BE CHECKED ON SITE.
  6. SPECIFIC CONSTRUCTION METHODOLOGY AND MATERIALS TO BE CONFIRMED BY CONTRACTOR
  7. LOCATIONS OF TREES, VEHICLE ACCESSES & BOLLARDS ARE INDICATIVE ONLY. LOCATIONS TO BE CONFIRMED BY CONTRACTOR & LOCATIONS OF BOLLARDS TO BE AMENDED ACCORDINGLY.



**Disclaimer**

a. This drawing is to be used for the design element identified in the title block. Other information shown is to be considered indicative only. The drawing is to be read in conjunction with all other relevant design drawings.

b. O.S. data used for plans are printed under © Ordnance Survey Ireland Government of Ireland. All rights reserved. Licence Number EN 0082120 National Transport Authority. All elevations are in metres and relate to OSI Geoid Model (OSGM15) Malin Head. All co-ordinates are in Irish Transverse Mercator Grid (ITM) as defined by OSI active local GPS station.

c. Information concerning the position of apparatus shown on this drawing is based on drawings supplied by the utility owners and/or the utility works contractor, whilst every care has been taken in the preparation of this drawing, positions should be taken as approximate and are intended for general guidance only and no representation is made by the NTA as to the accuracy, completeness, sufficiency or otherwise of this drawing and the position of the apparatus. The information contained herein does not purport to be comprehensive or final as the apparatus is subject to being altered and/or superceded. Recipients should not rely on this information. Any liabilities are hereby expressly disclaimed.

d. The information contained herein has been provided by the NTA but does not purport to be comprehensive or final. Recipients should not rely on the information. Neither the NTA nor any of its directors, officers, employees, agents, stakeholders or advisers make any representation or warranty as to, or accept any liability or responsibility in relation to, the adequacy, accuracy, reasonableness or completeness of the information provided as part of this document or any matter on which the information is based (including but not limited to loss or damage arising as a result of reliance by recipients on the information or any part of it. Any liabilities are hereby expressly disclaimed.

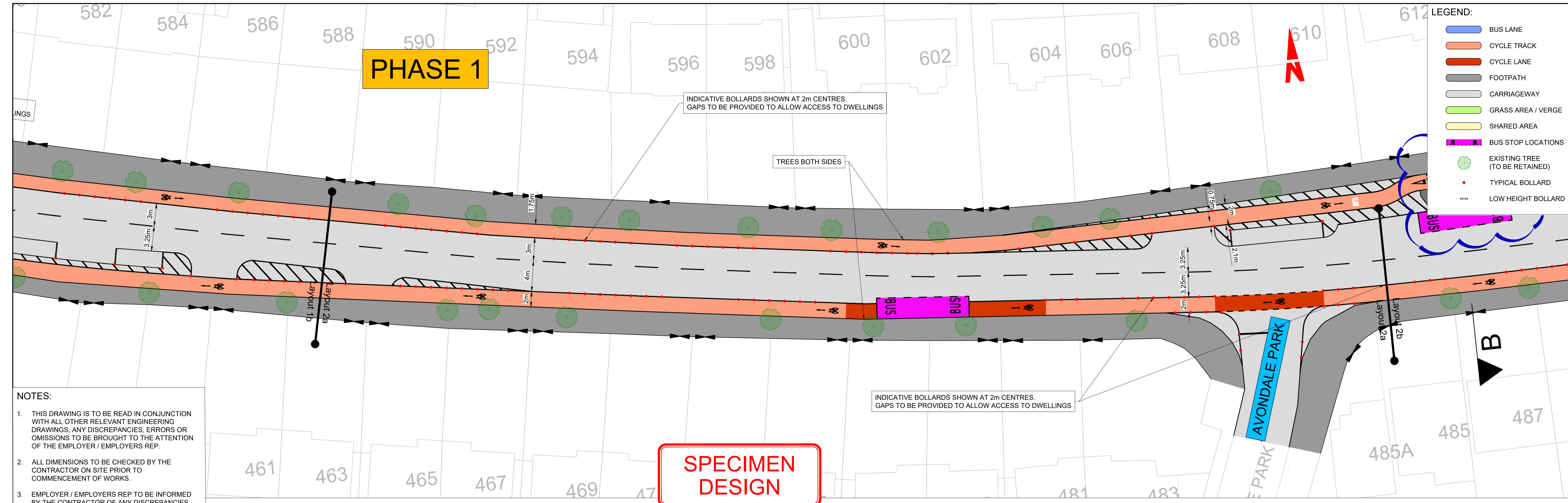
**Project Ireland 2040**  
Building Ireland's Future

**NTA**  
Udarás Náisiúnta Iompair  
National Transport Authority

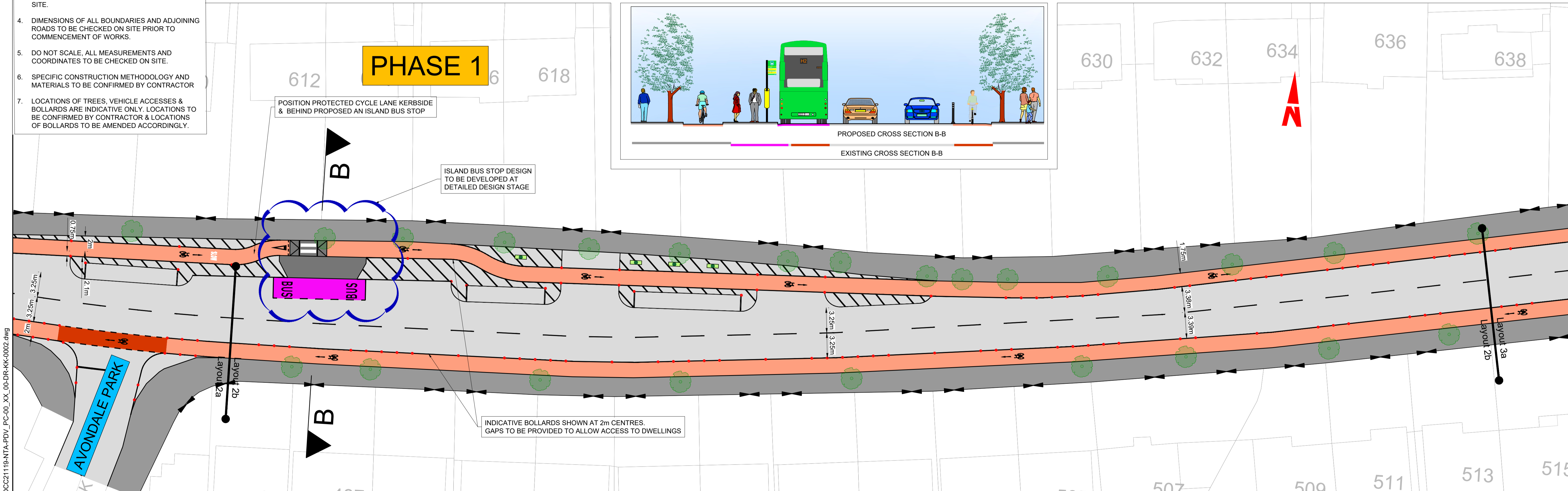
Client		Date		Drawn	Checked	Approved
Comhairle Cathrach Bhaile Átha Cliath Dublin City Council		OCT. '22		JG	-	
J01	10.10.22	JG	DC	GO'B	FOR INFORMATION	
Rev	Date	Dm	Chk'd	App'd	Amendment	
					Scale	1:250 @ A1 1:500 @ A3
					Project Code	DCC 21 0019
					Contract Code	
					Data Producer	GISD CODE

Project Title		RAHENY TO KILBARRACK	
Drawing Title		PUBLIC CONSULTATION - GENERAL ARRANGEMENT LAYOUT	
Drawing File Number	DCC21119-NTA-PDV_PC-00_XX_00-DR-KK-0002	Sheet Number	01 of 07
Status	S3	Rev	J01

DO NOT SCALE USE FIGURED DIMENSIONS ONLY



- NOTES:**
- THIS DRAWING IS TO BE READ IN CONJUNCTION WITH ALL OTHER RELEVANT ENGINEERING DRAWINGS. ANY DISCREPANCIES, ERRORS OR OMISSIONS TO BE BROUGHT TO THE ATTENTION OF THE EMPLOYER / EMPLOYERS REP.
  - ALL DIMENSIONS TO BE CHECKED BY THE CONTRACTOR ON SITE PRIOR TO COMMENCEMENT OF WORKS.
  - EMPLOYER / EMPLOYERS REP TO BE INFORMED BY THE CONTRACTOR OF ANY DISCREPANCIES PRIOR TO THE COMMENCEMENT OF WORKS ON SITE.
  - DIMENSIONS OF ALL BOUNDARIES AND ADJOINING ROADS TO BE CHECKED ON SITE PRIOR TO COMMENCEMENT OF WORKS.
  - DO NOT SCALE, ALL MEASUREMENTS AND COORDINATES TO BE CHECKED ON SITE.
  - SPECIFIC CONSTRUCTION METHODOLOGY AND MATERIALS TO BE CONFIRMED BY CONTRACTOR
  - LOCATIONS OF TREES, VEHICLE ACCESSES & BOLLARDS ARE INDICATIVE ONLY. LOCATIONS TO BE CONFIRMED BY CONTRACTOR & LOCATIONS OF BOLLARDS TO BE AMENDED ACCORDINGLY.



**Disclaimer**

a. This drawing is to be used for the design element identified in the title block. Other information shown is to be considered indicative only. The drawing is to be read in conjunction with all other relevant design drawings.

b. O.S. data used for plans are printed under © Ordnance Survey Ireland Government of Ireland. All rights reserved. Licence Number EN 0082120 National Transport Authority. All elevations are in metres and relate to OSI Geoid Model (OSGM15) Malin Head. All Co-ordinates are in Irish Transverse Mercator Grid (ITM) as defined by OSI active local GPS station.

c. Information concerning the position of apparatus shown on this drawing is based on drawings supplied by the utility owners and/or the utility works contractor, whilst every care has been taken in the preparation of this drawing, positions should be taken as approximate and are intended for general guidance only and no representation is made by the NTA as to the accuracy, completeness, sufficiency or otherwise of this drawing and the position of the apparatus. The information contained herein does not purport to be comprehensive or final as the apparatus is subject to being altered and/or superceded. Recipients should not rely on this information. Any liabilities are hereby expressly disclaimed.

d. The information contained herein has been provided by the NTA but does not purport to be comprehensive or final. Recipients should not rely on the information. Neither the NTA nor any of its directors, officers, employees, agents, stakeholders or advisers make any representation or warranty as to, or accept any liability or responsibility in relation to, the adequacy, accuracy, reasonableness or completeness of the information provided as part of this document or any matter on which the information is based (including but not limited to loss or damage arising as a result of reliance by recipients on the information or any part of it. Any liabilities are hereby expressly disclaimed.



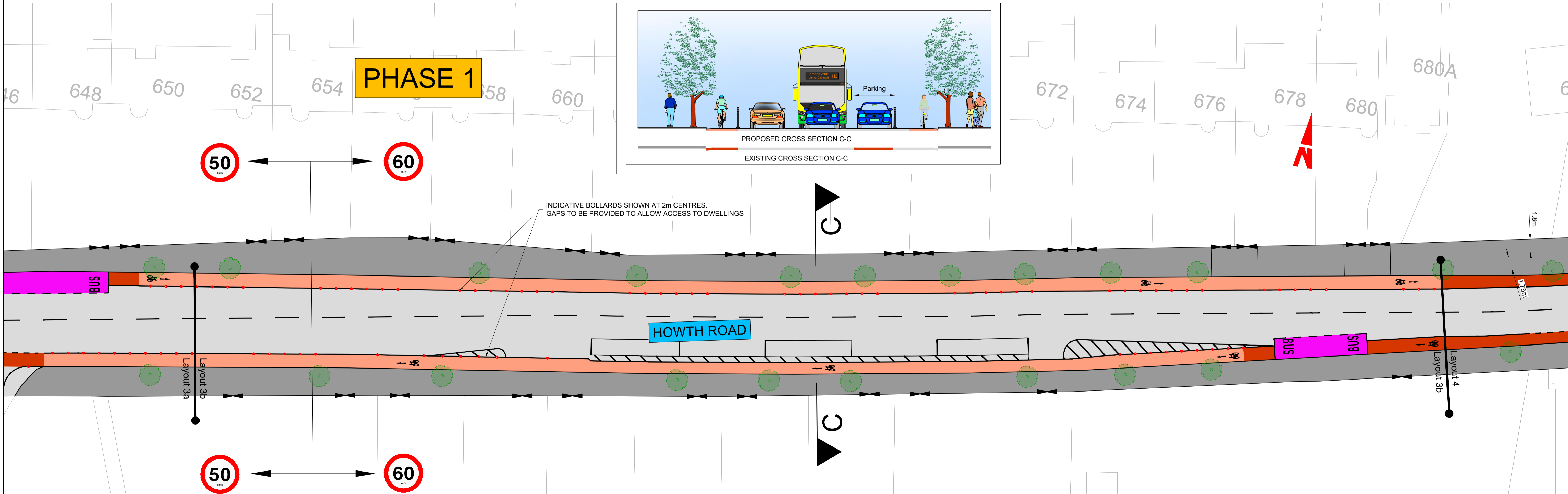
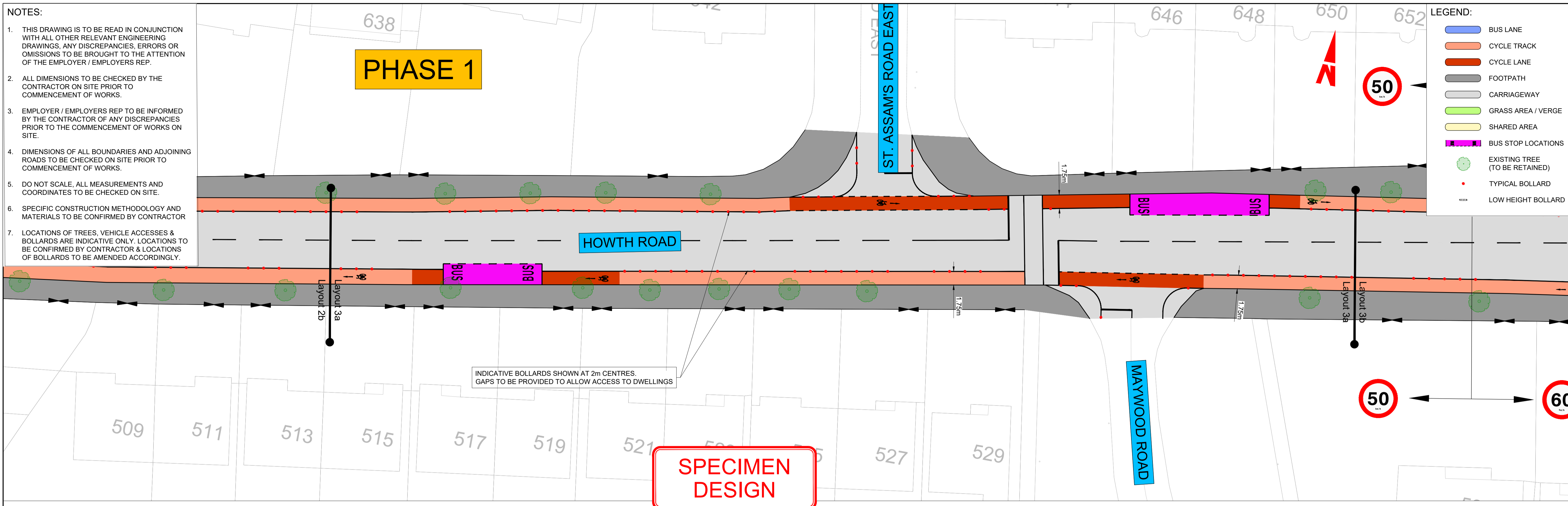
Client		Date		Drawn	Checked	Approved
Comhairle Cathrach Bhaile Átha Cliath Dublin City Council		OCT '22		JG	-	-
J01	10.10.22	JG	DC	GO'B	FOR INFORMATION	
Rev	Date	Drn	Chk'd	App'd	Amendment	
					Scale	1:250 @ A1 1:500 @ A3
					Date	Project Code
						DCC 21 0019
					Contract Code	Data Producer QMS Code

Project Title		Drawing Title	
RAHENY TO KILBARRACK		PUBLIC CONSULTATION - GENERAL ARRANGEMENT LAYOUT	
Drawing File Number	Sheet Number	Status	Rev
DCC21119-NTA-PDV_PC-00_XX_00-DR-KK-0002	02 of 07	S3	J01

DO NOT SCALE USE FIGURED DIMENSIONS ONLY

- NOTES:**
- THIS DRAWING IS TO BE READ IN CONJUNCTION WITH ALL OTHER RELEVANT ENGINEERING DRAWINGS, ANY DISCREPANCIES, ERRORS OR OMISSIONS TO BE BROUGHT TO THE ATTENTION OF THE EMPLOYER / EMPLOYERS REP.
  - ALL DIMENSIONS TO BE CHECKED BY THE CONTRACTOR ON SITE PRIOR TO COMMENCEMENT OF WORKS.
  - EMPLOYER / EMPLOYERS REP TO BE INFORMED BY THE CONTRACTOR OF ANY DISCREPANCIES PRIOR TO THE COMMENCEMENT OF WORKS ON SITE.
  - DIMENSIONS OF ALL BOUNDARIES AND ADJOINING ROADS TO BE CHECKED ON SITE PRIOR TO COMMENCEMENT OF WORKS.
  - DO NOT SCALE, ALL MEASUREMENTS AND COORDINATES TO BE CHECKED ON SITE.
  - SPECIFIC CONSTRUCTION METHODOLOGY AND MATERIALS TO BE CONFIRMED BY CONTRACTOR
  - LOCATIONS OF TREES, VEHICLE ACCESSES & BOLLARDS ARE INDICATIVE ONLY. LOCATIONS TO BE CONFIRMED BY CONTRACTOR & LOCATIONS OF BOLLARDS TO BE AMENDED ACCORDINGLY.

- LEGEND:**
- BUS LANE
  - CYCLE TRACK
  - CYCLE LANE
  - FOOTPATH
  - CARRIAGEWAY
  - GRASS AREA / VERGE
  - SHARED AREA
  - BUS STOP LOCATIONS
  - EXISTING TREE (TO BE RETAINED)
  - TYPICAL BOLLARD
  - LOW HEIGHT BOLLARD



**Disclaimer**

a. This drawing is to be used for the design element identified in the title block. Other information shown is to be considered indicative only. The drawing is to be read in conjunction with all other relevant design drawings.

b. O.S. data used for plans are printed under © Ordnance Survey Ireland Government of Ireland. All rights reserved. Licence Number EN 0082120 National Transport Authority. All elevations are in metres and relate to OSI Geoid Model (OSGM15) Malin Head. All Co-ordinates are in Irish Transverse Mercator Grid (ITM) as defined by OSI active local GPS station.

c. Information concerning the position of apparatus shown on this drawing is based on drawings supplied by the utility owners and/or the utility works contractor, whilst every care has been taken in the preparation of this drawing, positions should be taken as approximate and are intended for general guidance only and no representation is made by the NTA as to the accuracy, completeness, sufficiency or otherwise of this drawing and the position of the apparatus. The information contained herein does not purport to be comprehensive or final as the apparatus is subject to being altered and/or superceded. Recipients should not rely on this information. Any liabilities are hereby expressly disclaimed.

d. The information contained herein has been provided by the NTA but does not purport to be comprehensive or final. Recipients should not rely on the information. Neither the NTA nor any of its directors, officers, employees, agents, stakeholders or advisers make any representation or warranty as to, or accept any liability or responsibility in relation to, the adequacy, accuracy, reasonableness or completeness of the information provided as part of this document or any matter on which the information is based (including but not limited to loss or damage arising as a result of reliance by recipients on the information or any part of it. Any liabilities are hereby expressly disclaimed.

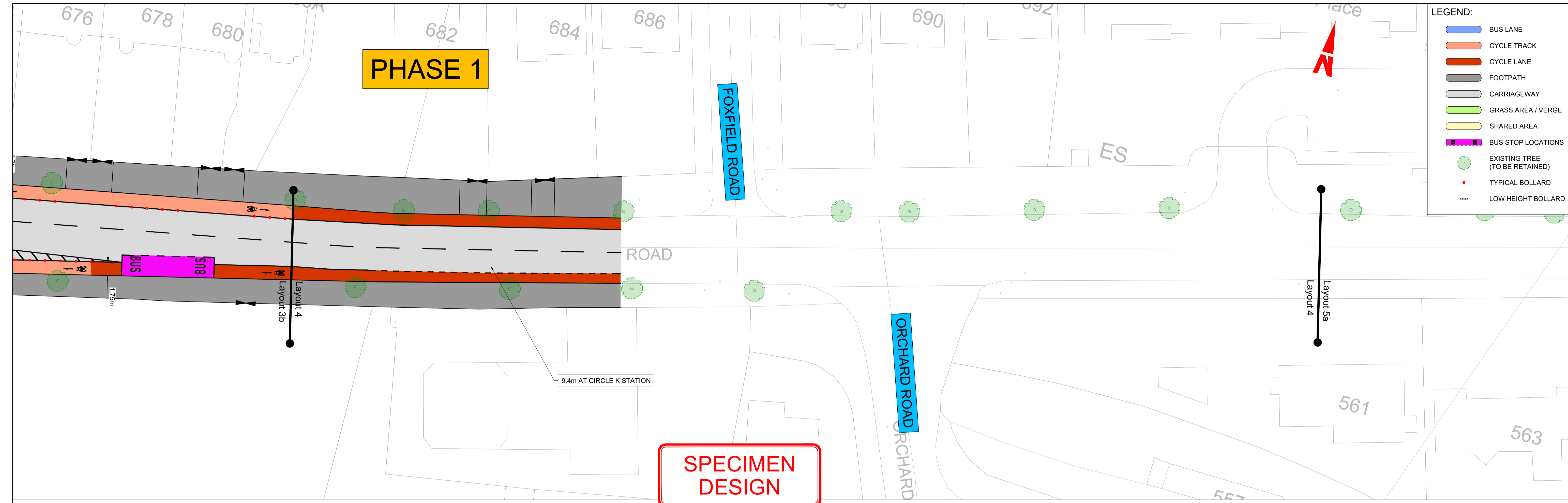


Rev	Date	Drn	Chk'd	App'd	Amendment
J01	10.10.22	JG	DC	GO'B	FOR INFORMATION

Client				
Comhairle Cathrach Bhaile Átha Cliath Dublin City Council				
Date	Drawn	Checked	Approved	
OCT. '22	JG	-	-	
Scale	Project Code	Contract Code	Data Producer QMS Code	
1:250 @ A1 1:500 @ A3	DCC 21 0019	-	-	

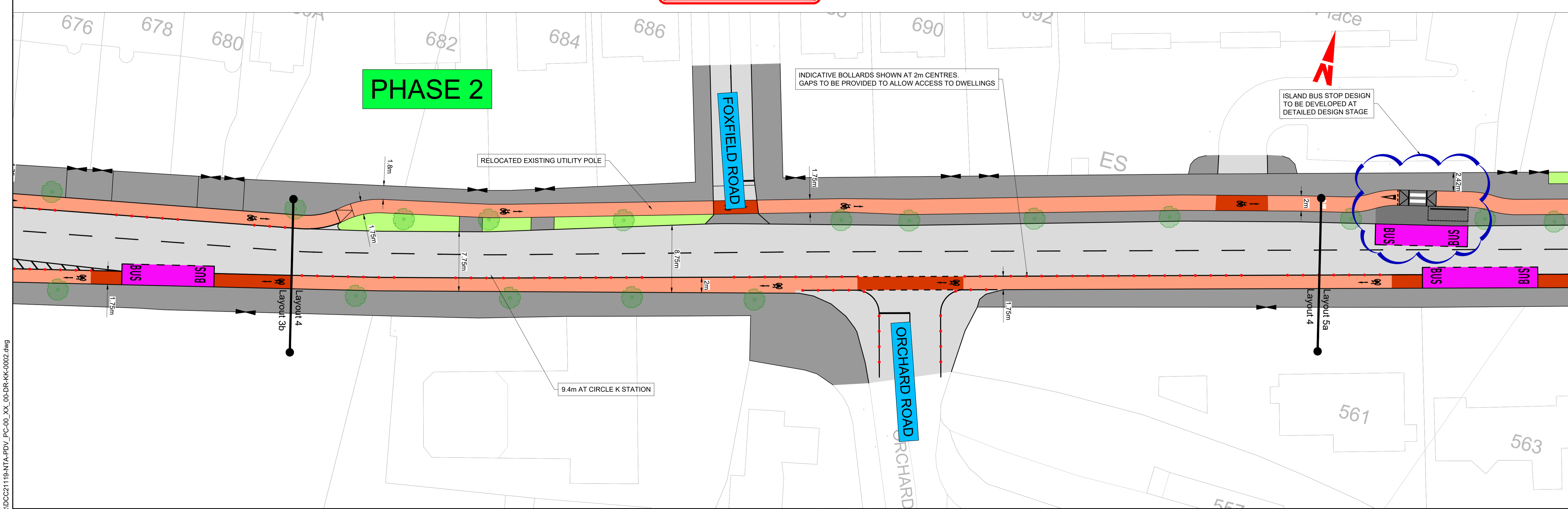
Project Title				
RAHENY TO KILBARRACK				
Drawing Title				
PUBLIC CONSULTATION - GENERAL ARRANGEMENT LAYOUT				
Drawing File Number	Sheet Number	Status	Rev	
DCC21119-NTA-PDV_PC-00_XX_00-DR-KK-0002	03 of 07	S3	J01	

DO NOT SCALE USE FIGURED DIMENSIONS ONLY



**LEGEND:**

- BUS LANE
- CYCLE TRACK
- CYCLE LANE
- FOOTPATH
- CARRIAGEWAY
- GRASS AREA / VERGE
- SHARED AREA
- BUS STOP LOCATIONS
- EXISTING TREE (TO BE RETAINED)
- TYPICAL BOLLARD
- LOW HEIGHT BOLLARD



**Disclaimer**

a. This drawing is to be used for the design element identified in the title block. Other information shown is to be considered indicative only. The drawing is to be read in conjunction with all other relevant design drawings.

b. O.S. data used for plans are printed under © Ordnance Survey Ireland Government of Ireland. All rights reserved. Licence Number EN 0082120 National Transport Authority. All elevations are in metres and relate to OSI Geoid Model (OSGM15) Malin Head. All Co-ordinates are in Irish Transverse Mercator Grid (ITM) as defined by OSI active local GPS station.

c. Information concerning the position of apparatus shown on this drawing is based on drawings supplied by the utility owners and/or the utility works contractor, whilst every care has been taken in the preparation of this drawing, positions should be taken as approximate and are intended for general guidance only and no representation is made by the NTA as to the accuracy, completeness, sufficiency or otherwise of this drawing and the position of the apparatus. The information contained herein does not purport to be comprehensive or final as the apparatus is subject to being altered and/or superceded. Recipients should not rely on this information. Any liabilities are hereby expressly disclaimed.

d. The information contained herein has been provided by the NTA but does not purport to be comprehensive or final. Recipients should not rely on the information. Neither the NTA nor any of its directors, officers, employees, agents, stakeholders or advisers make any representation or warranty as to, or accept any liability or responsibility in relation to, the adequacy, accuracy, reasonableness or completeness of the information provided as part of this document or any matter on which the information is based (including but not limited to loss or damage arising as a result of reliance by recipients on the information or any part of it. Any liabilities are hereby expressly disclaimed.

**Project Ireland 2040**  
Building Ireland's Future

**NTA**  
Údarás Náisiúnta Iompair  
National Transport Authority

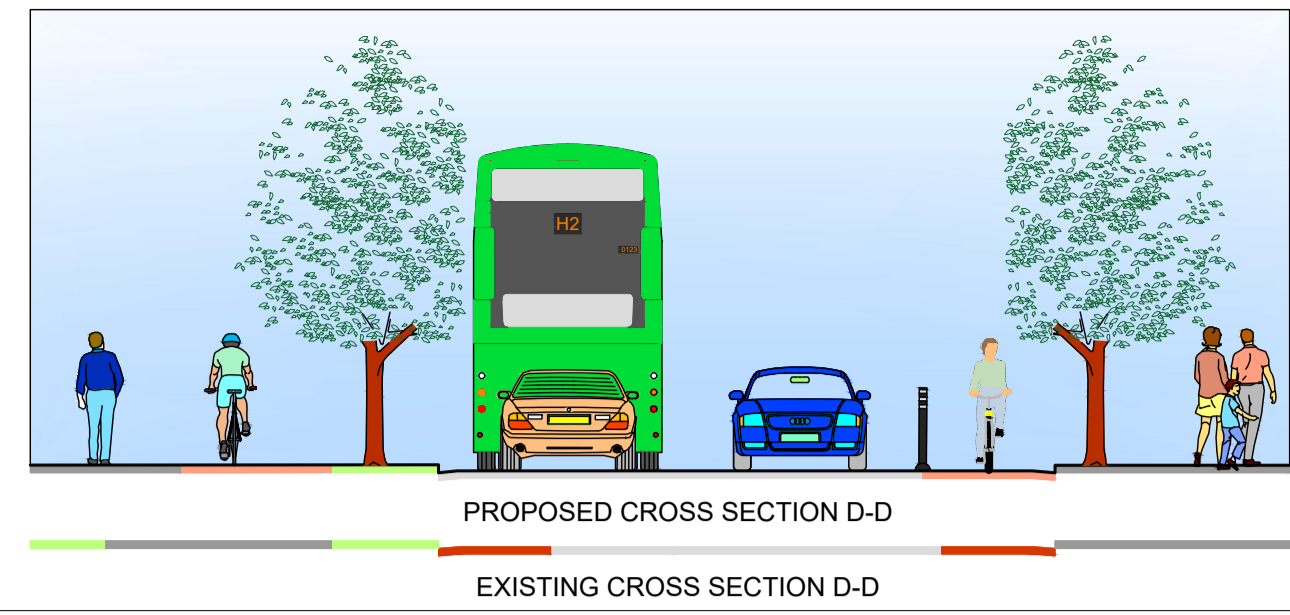
Client		Date		Drawn	Checked	Approved
FOR INFORMATION		OCT. '22		JG	-	-
Scale	1:250 @ A1	Project Code	DCC 21 0019	Contract Code	Data Producer QMS CODE	
Rev	Date	Drn	Chk'd	App'd	Amendment	
J01	10.10.22	JG	DC	GO'B	FOR INFORMATION	

Project Title		RAHENY TO KILBARRACK	
Drawing Title		PUBLIC CONSULTATION - GENERAL ARRANGEMENT LAYOUT	
Drawing File Number	DCC21119-NTA-PDV_PC-00_XX_00-DR-KK-0002	Sheet Number	04 of 07
Status	S3	Rev	J01

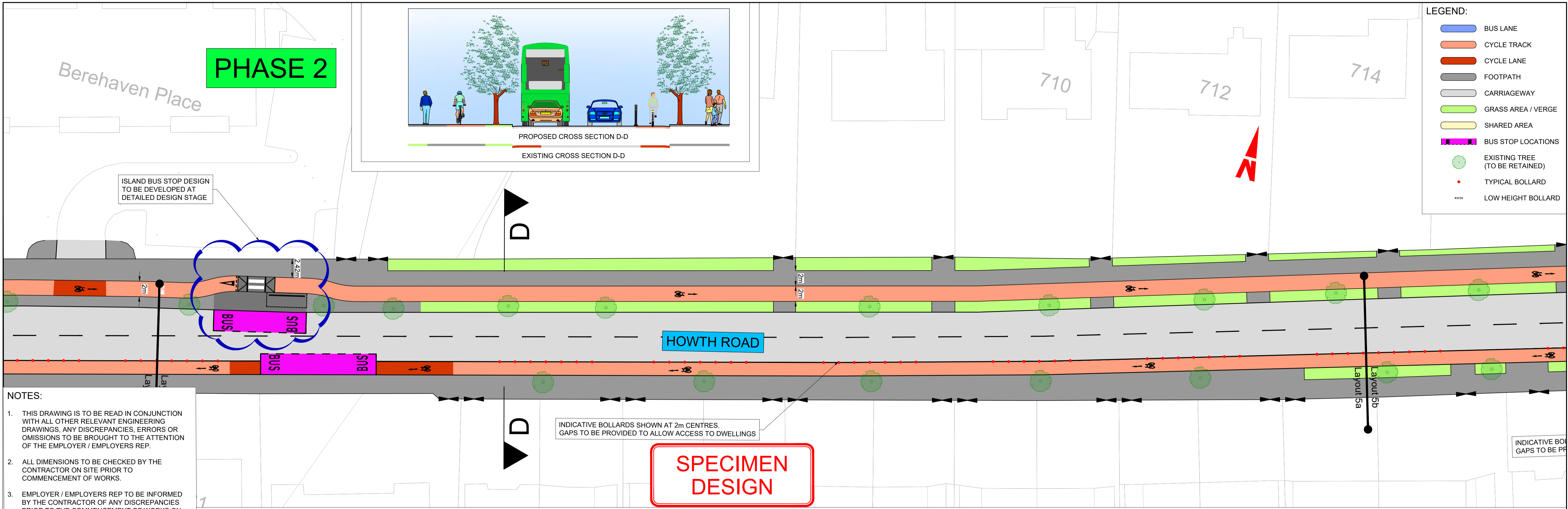
DO NOT SCALE USE FIGURED DIMENSIONS ONLY

K:\DCC2021\2111901\_WIP\DR\DRDCC21119-NTA-PDV\_PC-00\_XX\_00-DR-KK-0002.dwg

PHASE 2



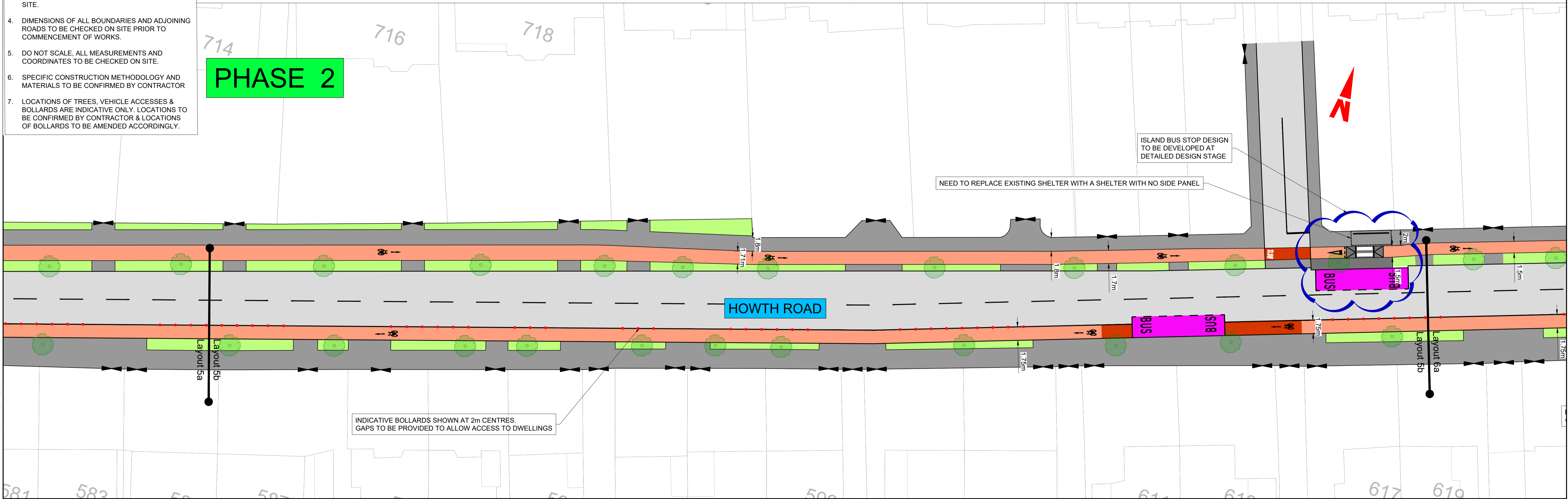
- LEGEND:
- BUS LANE
  - CYCLE TRACK
  - CYCLE LANE
  - FOOTPATH
  - CARRIAGEWAY
  - GRASS AREA / VERGE
  - SHARED AREA
  - BUS STOP LOCATIONS
  - EXISTING TREE (TO BE RETAINED)
  - TYPICAL BOLLARD
  - LOW HEIGHT BOLLARD



- NOTES:
- THIS DRAWING IS TO BE READ IN CONJUNCTION WITH ALL OTHER RELEVANT ENGINEERING DRAWINGS, ANY DISCREPANCIES, ERRORS OR OMISSIONS TO BE BROUGHT TO THE ATTENTION OF THE EMPLOYER / EMPLOYERS REP.
  - ALL DIMENSIONS TO BE CHECKED BY THE CONTRACTOR ON SITE PRIOR TO COMMENCEMENT OF WORKS.
  - EMPLOYER / EMPLOYERS REP TO BE INFORMED BY THE CONTRACTOR OF ANY DISCREPANCIES PRIOR TO THE COMMENCEMENT OF WORKS ON SITE.
  - DIMENSIONS OF ALL BOUNDARIES AND ADJOINING ROADS TO BE CHECKED ON SITE PRIOR TO COMMENCEMENT OF WORKS.
  - DO NOT SCALE, ALL MEASUREMENTS AND COORDINATES TO BE CHECKED ON SITE.
  - SPECIFIC CONSTRUCTION METHODOLOGY AND MATERIALS TO BE CONFIRMED BY CONTRACTOR
  - LOCATIONS OF TREES, VEHICLE ACCESSES & BOLLARDS ARE INDICATIVE ONLY. LOCATIONS TO BE CONFIRMED BY CONTRACTOR & LOCATIONS OF BOLLARDS TO BE AMENDED ACCORDINGLY.

SPECIMEN DESIGN

PHASE 2



Disclaimer

a. This drawing is to be used for the design element identified in the title block. Other information shown is to be considered indicative only. The drawing is to be read in conjunction with all other relevant design drawings.

b. O.S. data used for plans are printed under © Ordnance Survey Ireland Government of Ireland. All rights reserved. Licence Number EN 0082120 National Transport Authority. All elevations are in metres and relate to OSI Geoid Model (OSGM15) Malin Head. All Co-ordinates are in Irish Transverse Mercator Grid (ITM) as defined by OSI active local GPS station.

c. Information concerning the position of apparatus shown on this drawing is based on drawings supplied by the utility owners and/or the utility works contractor, whilst every care has been taken in the preparation of this drawing, positions should be taken as approximate and are intended for general guidance only and no representation is made by the NTA as to the accuracy, completeness, sufficiency or otherwise of this drawing and the position of the apparatus. The information contained herein does not purport to be comprehensive or final as the apparatus is subject to being altered and/or superceded. Recipients should not rely on this information. Any liabilities are hereby expressly disclaimed.

d. The information contained herein has been provided by the NTA but does not purport to be comprehensive or final. Recipients should not rely on the information. Neither the NTA nor any of its directors, officers, employees, agents, stakeholders or advisers make any representation or warranty as to, or accept any liability or responsibility in relation to, the adequacy, accuracy, reasonableness or completeness of the information provided as part of this document or any matter on which the information is based (including but not limited to loss or damage arising as a result of reliance by recipients on the information or any part of it. Any liabilities are hereby expressly disclaimed.

Project Ireland 2040  
Building Ireland's Future

NTA  
Údarás Náisiúnta Iompair  
National Transport Authority

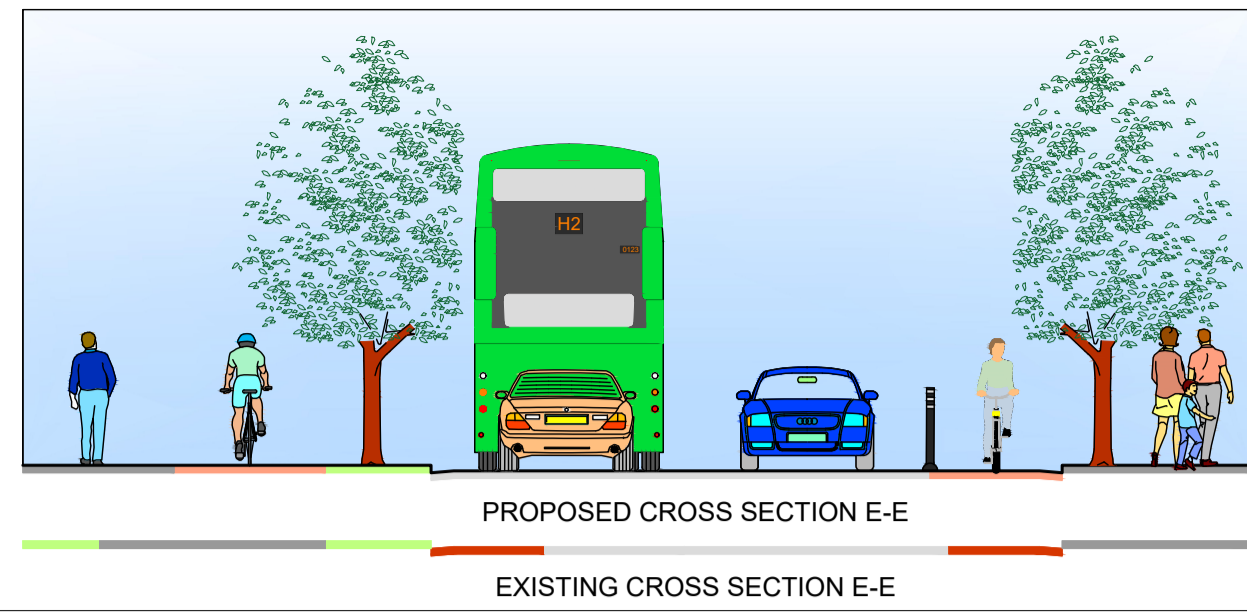
Client	Comhairle Cathrach Bhaile Átha Cliath Dublin City Council						
Date	OCT. '22	Drawn	JG	Checked	-	Approved	-
Scale	1:250 @ A1 1:500 @ A3	Project Code	DCC 21 0019	Contract Code		Data Producer	GISD Code
J01	10.10.22	JG	DC	GO'B	FOR INFORMATION		
Rev	Date	Drn	Chk'd	App'd	Amendment		

Project Title	RAHENY TO KILBARRACK		
Drawing Title	PUBLIC CONSULTATION - GENERAL ARRANGEMENT LAYOUT		
Drawing File Number	DCC21119-NTA-PDV_PC-00_XX_00-DR-KK-0002	Sheet Number	05 of 07
Status	S3	Rev	J01

DO NOT SCALE USE FIGURED DIMENSIONS ONLY

K:\DCC\2021\11901\_WIP\DR\DR\21119-NTA-PDV\_PC-00\_XX\_00-DR-KK-0002.dwg

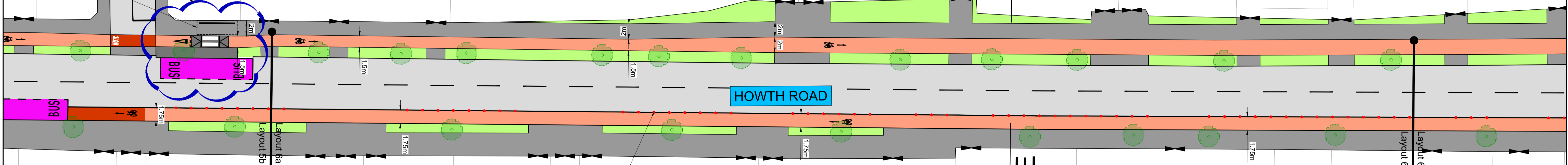
PHASE 2



- LEGEND:
- BUS LANE
  - CYCLE TRACK
  - CYCLE LANE
  - FOOTPATH
  - CARRIAGEWAY
  - GRASS AREA / VERGE
  - SHARED AREA
  - BUS STOP LOCATIONS
  - EXISTING TREE (TO BE RETAINED)
  - TYPICAL BOLLARD
  - LOW HEIGHT BOLLARD

ISLAND BUS STOP DESIGN TO BE DEVELOPED AT DETAILED DESIGN STAGE

SIDE PANEL

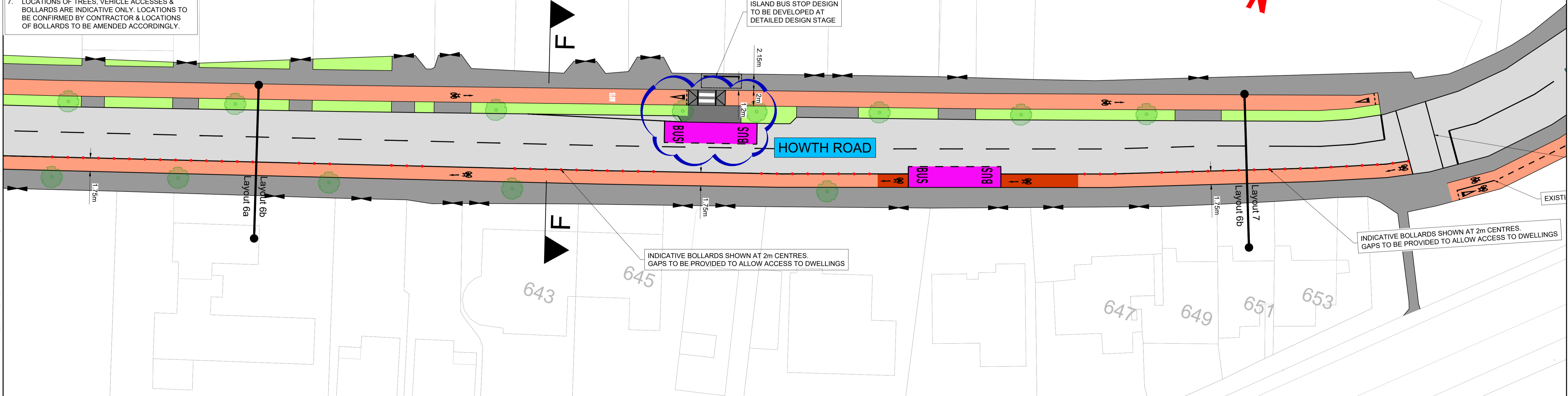


- NOTES:
- THIS DRAWING IS TO BE READ IN CONJUNCTION WITH ALL OTHER RELEVANT ENGINEERING DRAWINGS, ANY DISCREPANCIES, ERRORS OR OMISSIONS TO BE BROUGHT TO THE ATTENTION OF THE EMPLOYER / EMPLOYERS REP.
  - ALL DIMENSIONS TO BE CHECKED BY THE CONTRACTOR ON SITE PRIOR TO COMMENCEMENT OF WORKS.
  - EMPLOYER / EMPLOYERS REP TO BE INFORMED BY THE CONTRACTOR OF ANY DISCREPANCIES PRIOR TO THE COMMENCEMENT OF WORKS ON SITE.
  - DIMENSIONS OF ALL BOUNDARIES AND ADJOINING ROADS TO BE CHECKED ON SITE PRIOR TO COMMENCEMENT OF WORKS.
  - DO NOT SCALE, ALL MEASUREMENTS AND COORDINATES TO BE CHECKED ON SITE.
  - SPECIFIC CONSTRUCTION METHODOLOGY AND MATERIALS TO BE CONFIRMED BY CONTRACTOR
  - LOCATIONS OF TREES, VEHICLE ACCESSES & BOLLARDS ARE INDICATIVE ONLY. LOCATIONS TO BE CONFIRMED BY CONTRACTOR & LOCATIONS OF BOLLARDS TO BE AMENDED ACCORDINGLY.

INDICATIVE BOLLARDS SHOWN AT 2m CENTRES. GAPS TO BE PROVIDED TO ALLOW ACCESS TO DWELLINGS

SPECIMEN DESIGN

PHASE 2



INDICATIVE BOLLARDS SHOWN AT 2m CENTRES. GAPS TO BE PROVIDED TO ALLOW ACCESS TO DWELLINGS

INDICATIVE BOLLARDS SHOWN AT 2m CENTRES. GAPS TO BE PROVIDED TO ALLOW ACCESS TO DWELLINGS

**Disclaimer**

a. This drawing is to be used for the design element identified in the title block. Other information shown is to be considered indicative only. The drawing is to be read in conjunction with all other relevant design drawings.

b. O.S. data used for plans are printed under © Ordnance Survey Ireland Government of Ireland. All rights reserved. Licence Number EN 0082120 National Transport Authority. All elevations are in metres and relate to OSI Geoid Model (OSGM15) Malin Head. All Co-ordinates are in Irish Transverse Mercator Grid (ITM) as defined by OSI active local GPS station.

c. Information concerning the position of apparatus shown on this drawing is based on drawings supplied by the utility owners and/or the utility works contractor, whilst every care has been taken in the preparation of this drawing, positions should be taken as approximate and are intended for general guidance only and no representation is made by the NTA as to the accuracy, completeness, sufficiency or otherwise of this drawing and the position of the apparatus. The information contained herein does not purport to be comprehensive or final as the apparatus is subject to being altered and/or superceded. Recipients should not rely on this information. Any liabilities are hereby expressly disclaimed.

d. The information contained herein has been provided by the NTA but does not purport to be comprehensive or final. Recipients should not rely on the information. Neither the NTA nor any of its directors, officers, employees, agents, stakeholders or advisers make any representation or warranty as to, or accept any liability or responsibility in relation to, the adequacy, accuracy, reasonableness or completeness of the information provided as part of this document or any matter on which the information is based (including but not limited to loss or damage arising as a result of reliance by recipients on the information or any part of it. Any liabilities are hereby expressly disclaimed.



Rev	Date	Drn	Chk'd	App'd	FOR INFORMATION	Amendment
J01	10.10.22	JG	DC	GO'B		

Date	OCT. '22	Drawn	JG	Checked	-	Approved	
Scale	1:250 @ A1	Project Code	DCC 21 0019	Contract Code		Data Producer	QMS CODE

Client	Comhairle Cathrach Bhaile Átha Cliath Dublin City Council
Project Title	RAHENY TO KILBARRACK
Drawing Title	PUBLIC CONSULTATION - GENERAL ARRANGEMENT LAYOUT
Drawing File Number	DCC21119-NTA-PDV_PC-00_XX_00-DR-KK-0002
Sheet Number	06 of 07
Status	S3
Rev	J01

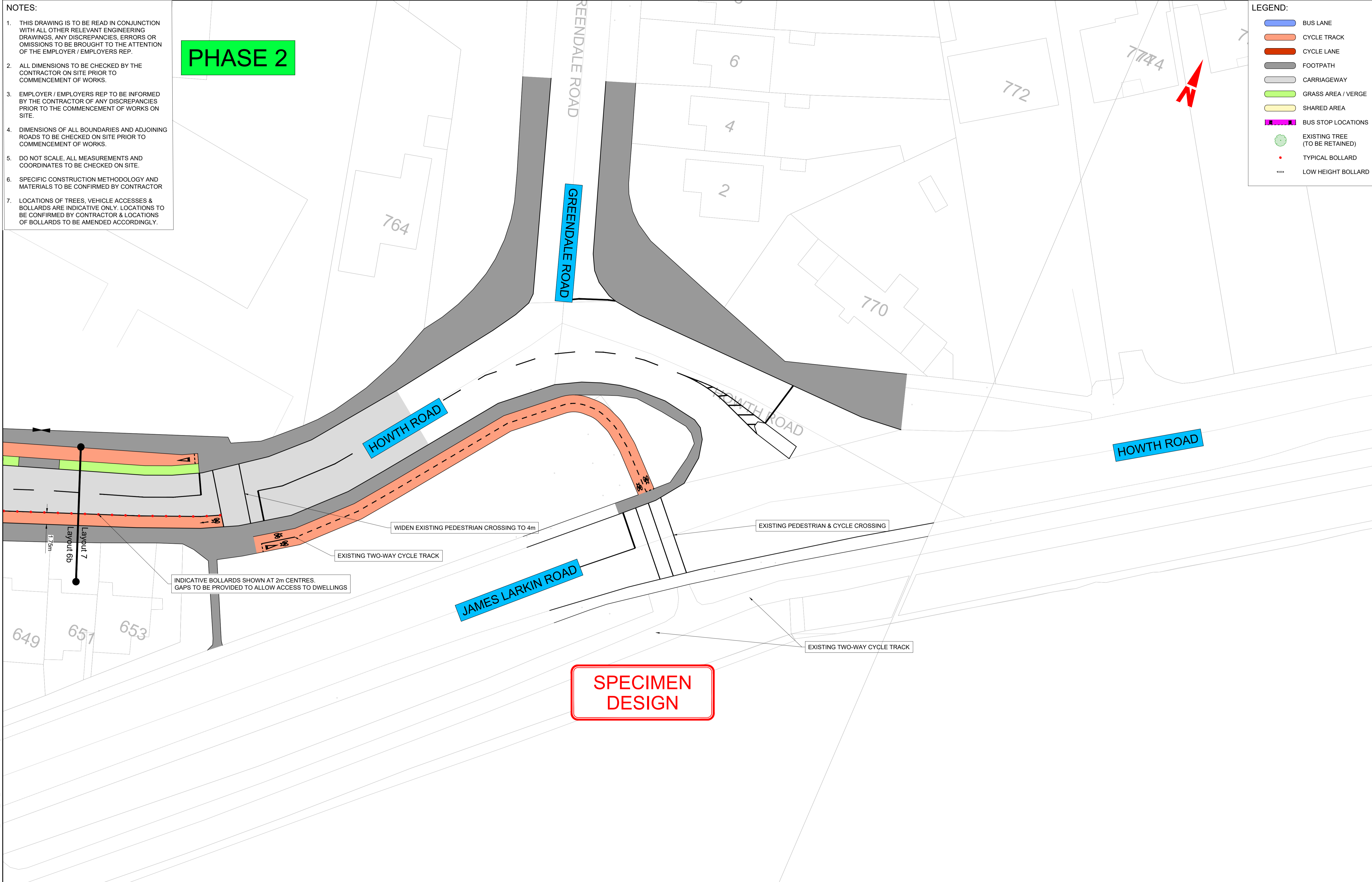
DO NOT SCALE USE FIGURED DIMENSIONS ONLY

K:\DCC2021\11901\WIP\DR\DCC21119-NTA-PDV\_PC-00\_XX\_00-DR-KK-0002.dwg

- NOTES:**
1. THIS DRAWING IS TO BE READ IN CONJUNCTION WITH ALL OTHER RELEVANT ENGINEERING DRAWINGS, ANY DISCREPANCIES, ERRORS OR OMISSIONS TO BE BROUGHT TO THE ATTENTION OF THE EMPLOYER / EMPLOYERS REP.
  2. ALL DIMENSIONS TO BE CHECKED BY THE CONTRACTOR ON SITE PRIOR TO COMMENCEMENT OF WORKS.
  3. EMPLOYER / EMPLOYERS REP TO BE INFORMED BY THE CONTRACTOR OF ANY DISCREPANCIES PRIOR TO THE COMMENCEMENT OF WORKS ON SITE.
  4. DIMENSIONS OF ALL BOUNDARIES AND ADJOINING ROADS TO BE CHECKED ON SITE PRIOR TO COMMENCEMENT OF WORKS.
  5. DO NOT SCALE, ALL MEASUREMENTS AND COORDINATES TO BE CHECKED ON SITE.
  6. SPECIFIC CONSTRUCTION METHODOLOGY AND MATERIALS TO BE CONFIRMED BY CONTRACTOR
  7. LOCATIONS OF TREES, VEHICLE ACCESSES & BOLLARDS ARE INDICATIVE ONLY. LOCATIONS TO BE CONFIRMED BY CONTRACTOR & LOCATIONS OF BOLLARDS TO BE AMENDED ACCORDINGLY.

**PHASE 2**

- LEGEND:**
- BUS LANE
  - CYCLE TRACK
  - CYCLE LANE
  - FOOTPATH
  - CARRIAGEWAY
  - GRASS AREA / VERGE
  - SHARED AREA
  - BUS STOP LOCATIONS
  - EXISTING TREE (TO BE RETAINED)
  - TYPICAL BOLLARD
  - LOW HEIGHT BOLLARD



**Disclaimer**

a. This drawing is to be used for the design element identified in the titleblock. Other information shown is to be considered indicative only. The drawing is to be read in conjunction with all other relevant design drawings.

b. O.S. data used for plans are printed under © Ordnance Survey Ireland Government of Ireland. All rights reserved. Licence Number EN 0082120 National Transport Authority. All elevations are in metres and relate to OSI Geoid Model (OSGM15) Malin Head. All Co-ordinates are in Irish Transverse Mercator Grid (ITM) as defined by OSI active local GPS station.

c. Information concerning the position of apparatus shown on this drawing is based on drawings supplied by the utility owners and/or the utility works contractor, whilst every care has been taken in the preparation of this drawing, positions should be taken as approximate and are intended for general guidance only and no representation is made by the NTA as to the accuracy, completeness, sufficiency or otherwise of this drawing and the position of the apparatus. The information contained herein does not purport to be comprehensive or final as the apparatus is subject to being altered and/or superceded. Recipients should not rely on this information. Any liabilities are hereby expressly disclaimed.

d. The information contained herein has been provided by the NTA but does not purport to be comprehensive or final. Recipients should not rely on the information. Neither the NTA nor any of its directors, officers, employees, agents, stakeholders or advisers make any representation or warranty as to, or accept any liability or responsibility in relation to, the adequacy, accuracy, reasonableness or completeness of the information provided as part of this document or any matter on which the information is based (including but not limited to loss or damage arising as a result of reliance by recipients on the information or any part of it. Any liabilities are hereby expressly disclaimed.



Rev	Date	Drn	Chk'd	App'd	Amendment
J01	10.10.22	JG	DC	GO'B	FOR INFORMATION

Client			
Date	Oct. '22	Drawn	JG
Scale	1:250 @ A1	Checked	-
	1:500 @ A3	Approved	-
Project Code	DCC 21 0019	Contract Code	
Data Producer: GMS Code			

Project Title			
RAHENY TO KILBARRACK			
Drawing Title			
PUBLIC CONSULTATION - GENERAL ARRANGEMENT LAYOUT			
Drawing File Number	DCC21119-NTA-PDV_PC-00_XX_00-DR-KK-0002	Sheet Number	07 of 07
Status	S3	Rev	J01

DO NOT SCALE USE FIGURED DIMENSIONS ONLY

K:\DCC\2021\11901\_WIP\DR\DR\DCC21119-NTA-PDV\_PC-00\_XX\_00-DR-KK-0002.dwg