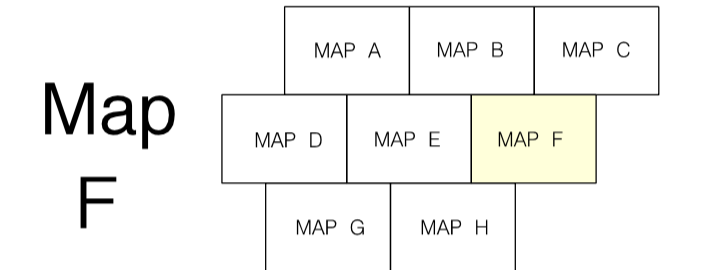




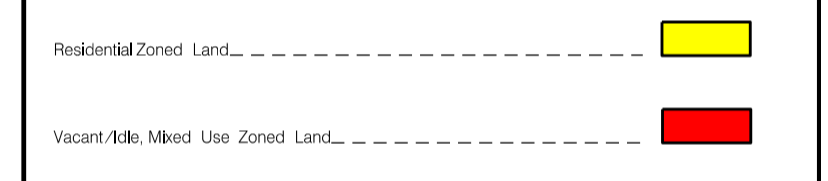
# Dublin City Council

## Residential Zoned Land Tax (RZLT) Map: FINAL (1st December 2023)

Dublin City Council Area



Land in scope of the Residential Zoned Land Tax, shown in Yellow and Red



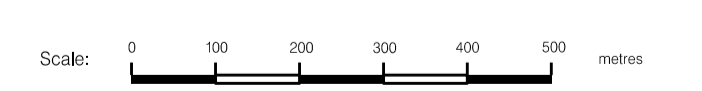
Parcel(s) first met criteria for inclusion on the map after 1st January 2022:   
 (see DHLGH GeoHive RZLT map on [www.dublincity.ie/RZLTMap](http://www.dublincity.ie/RZLTMap) for date)

Residential properties, notwithstanding that they may be included on the map, shall not be chargeable to the residential zoned land tax

The total area of land identified on the Dublin City Council RZLT map as satisfying the relevant criteria is 4632 hectares

City Boundary:

Includes Ordnance Survey Ireland data reproduced under License Number 2023/22/CC/001/01 on City Council's website and reproduction of Ordnance Survey Ireland data under license from Ordnance Survey Ireland.  
© Ordnance Survey Ireland 2023



Note: Map prepared under Section 653K of the Taxes Consolidation Act 1997