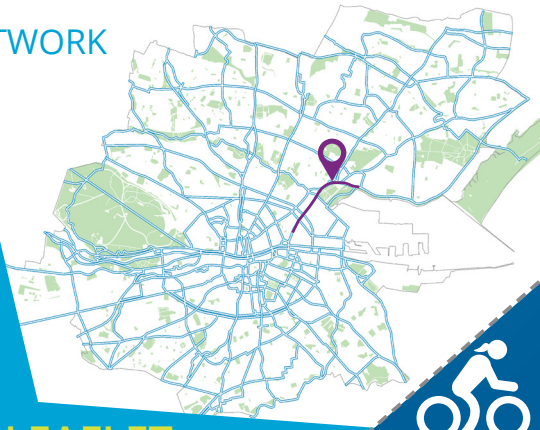


# Clontarf to City Centre Project



## CONSTRUCTION UPDATE LEAFLET

The Clontarf to City Centre Project (C2CC Project) is part of the Dublin City Council (DCC) core Active Travel Network, and is funded by the National Transport Authority (NTA).

It will provide, to a high quality; 8km of walking and 6km of cycling facilities, 5.4km of bus priority infrastructure, improved greening, public domain and utility upgrades, along with the replacement of 6km of 100 year old watermains. This scheme extends from Clontarf Road (at the junction with Alfie Byrne Road) to Amiens Street (at the junction with Talbot Street).

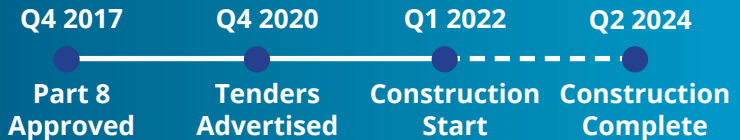
This leaflet provides information on some milestones and the proposed temporary traffic management plans.



## WHAT'S IN THIS LEAFLET?

- 1 Acknowledgement
- 2 Progress Update
- 3 Programme of Works
- 4 Contact Details
- 5 Project Drawings

## TIMELINE



## 1 A THANK YOU TO THE COMMUNITY

Dublin City Council's C2CC Project Team would like to thank the residents, businesses and commuters along the C2CC route again for the ongoing patience and cooperation, which is facilitating the successful delivery of this significant and challenging construction Project. Projects of this scale come with unavoidable temporary disruption. Our focus is to keep impacts to a minimum while progressing the project. Thank you for your continuing cooperation and patience.

## 2 PROGRESS UPDATE



The inbound cycletrack is completed and opened from Alfie Byrne Road through to The Loopline Bridge





Paving and landscaping along the route continues



Reconstructed historic stone wall with cycle track open on North Strand Road



Approximately 6km of 100 year old watermains are being replaced throughout the route



New Paving, Planting and cycletrack in public use



Seven of the proposed bus stops along the route are complete and have been opened




Bespoke designed tree pits are being installed to support new trees on the scheme



Public Parking opened and Sustainable Urban Drainage Bio Retention areas in operation at North Strand Fire Station

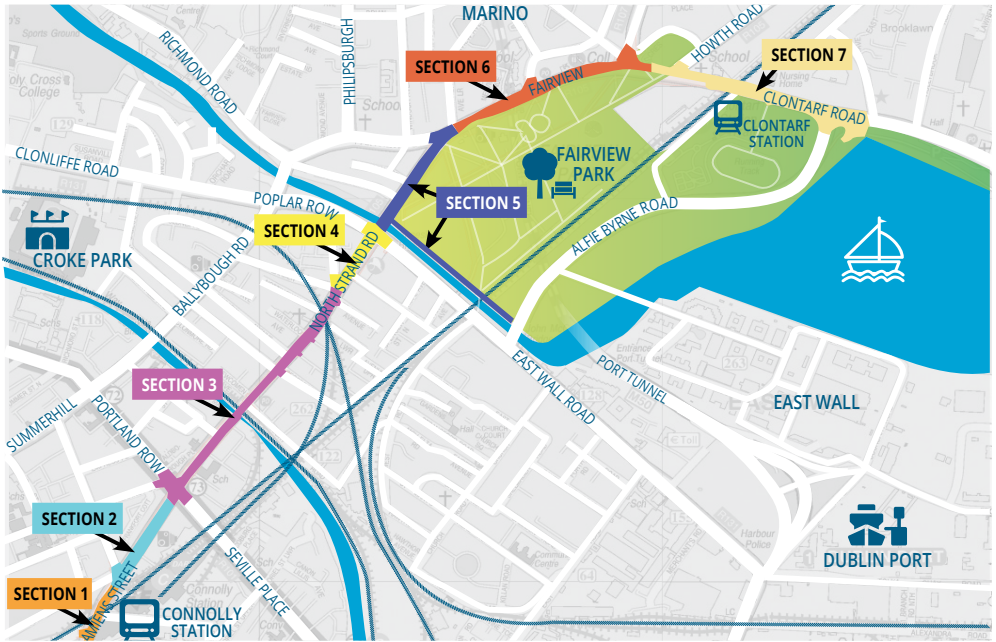


Road re-construction at each of the major junctions along the route continues



New Pedestrian Priority Side Roads detail is open at eleven side roads along the route

### 3 PROGRAMME OF WORKS TO END Q2 2024



These are the indicative programme dates related to the sections outlined on the project map above (Section 3):

- **Section 1** (Talbot Street to Buckingham Street Lower) - works continuing on CIE HQ Heritage Railing and commenced on Outbound Q3 2023
- **Section 2** (Buckingham Street Lower to Five Lamps Junction) - substantial works complete on inbound and works continuing on the Outbound side
- **Section 3** (Five Lamps Junction to Annesley Place junction) - substantial works complete on inbound and works commenced on the outbound side Q3 2023
- **Section 4** (Annesley Place junction to Annesley Bridge) - substantial works complete on inbound and works commenced on the outbound side Q3 2023
- **Section 5** (Annesley Bridge to Edge's Corner) - substantial works complete on inbound and works commenced on the outbound side Q3 2023
- **Section 6** (Edge's Corner to Howth Road Junction) - substantial works complete on inbound and works commenced on the outbound side Q3 2023
- **Section 7** (Howth Road Junction to Alfie Byrne Road Junction) Minor drainage works to complete on inbound and works commenced on the outbound side Q3 2023



Artist's rendering of new Pedestrian and Cyclist crossing point that will be installed to connect Marino Mart to Fairview Park

## 4 HOW TO CONTACT DCC & THE CONTRACTOR

If you would like further information on the C2CC Project or to contact the DCC project team, please see the options below:



[www.c2cc.ie](http://www.c2cc.ie)

Scan me



[activetraveloffice@dublincity.ie](mailto:activetraveloffice@dublincity.ie) with subject: C2CC Project



Active Travel Programme Office, Dublin City Council, Cavendish House, Block D, Arran Court, Arran Quay, Dublin 7. Ireland. D07 H5CH



Dublin City Council's Project Liaison Officer: 01 222 2536



DCC Alerts is a FREE notification service from Dublin City Council. To receive updates of works associated with the Scheme please register at <https://alerts.dublincity.ie/>

To contact the contractor, Clonmel Enterprises Ltd:



24 Hour Emergency Contact: 086 032 4904



[c2cc@clonmelent.com](mailto:c2cc@clonmelent.com)



[www.clonmelent.com](http://www.clonmelent.com)

## 5 PROJECT DRAWINGS

Design drawings of the C2CC Project are available for viewing at:

- Charleville Mall Library, North Strand, Dublin 1
- Marino Library, 14 - 20 Marino Mart, Dublin 3
- [www.c2cc.ie](http://www.c2cc.ie)