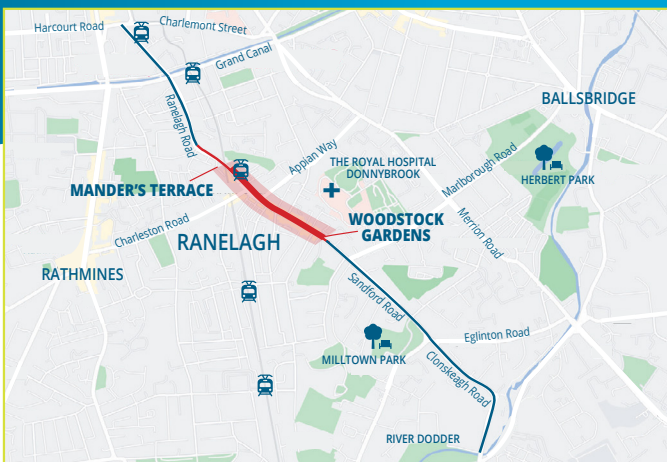


Sandyford Clonskeagh to Charlemont Street

Interim Pedestrian & Cyclist Improvement Scheme (Ranelagh) Phase 1

CONSTRUCTION UPDATE LEAFLET



WHAT'S IN THIS LEAFLET?

- 1 Scheme Details
- 2 Programme
- 3 Traffic Management
- 4 Contact Details
- 5 Further Details

Dublin City Council is developing a safe, inclusive and sustainable Active Travel Network. It will improve access, connectivity and mobility by providing better walking, cycling and wheeling infrastructure.

The overall Sandyford Clonskeagh to Charlemont Street Pedestrian & Cyclist Improvement Scheme is a 3km project. It will improve access to education, employment, retail and transport on the south of Dublin City.

Phase one of this project is a short term solution. It runs through Ranelagh from Woodstock Gardens to Mander's Terrace (650m). It will start construction in Quarter 1 2025.

TIMELINE



Q1 2023

Public Consultation

Q2 2023

Planning and Design

Q1 2025

Construction of Interim Scheme

Q3 2025

Construction of Permanent Scheme

Q2 2028

Scheme Construction Completion



Tionscadal Éireann
Project Ireland
2040



Udarás Náisiúnta Iompair
National Transport Authority



Comhairle Cathrach
Bhaile Átha Cliath
Dublin City Council

1 SCHEME DETAILS

The interim scheme is 650m route long. It runs from Ranelagh Luas Bridge to Woodstock Gardens, through Ranelagh Village. There will be works on Ranelagh Road, Ranelagh, Chelmsford Road, Sallymount Avenue and Cullenswood Road.

The works will improve cycle facilities. They include –

- Road marking improvements
- Installation of bollards to better protect cyclists
- Upgrade to pedestrian areas
- New island bus stop
- Accessibility upgrades
- Improvements to road drainage
- Traffic signal upgrades
- Red surfacing on cycle tracks

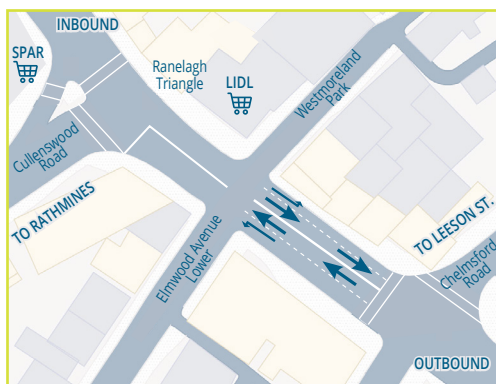


2 PROGRAMME



3 TRAFFIC MANAGEMENT

Approaching the Ranelagh Triangle, currently the city bound road has a left turning lane into Cullenswood Road (i.e. towards Rathmines) and a straight ahead lane. These two lanes will be combined into one lane.



Ranelagh Triangle Before Works



Ranelagh Triangle After Works

4


CONTACT DETAILS

If you would like further information on the Sandyford Clonskeagh to Charlemont Street project or to contact us, please see the options below:



www.dublincity.ie/activetravel

(Scan me)



activetraveloffice@dublincity.ie with subject 'Sandyford Clonskeagh to Charlemont Street'



Active Travel Programme Office, Dublin City Council, Cavendish House, Block D, Arran Court, Arran Quay, Dublin 7, D07 H5CH



Active Travel Programme Office: 01 222 2536

To contact the contractor, Richard Nolan Civil Engineering:



01 452 8850

(Scan me)



info@rnce.ie



<https://www.rnce.ie/>



Richard Nolan Civil Engineering, Unit 16, First Avenue, Cookstown Industrial Estate, Dublin 24, D24 R260



5

FURTHER DETAILS

Design drawings for the Scheme are available for viewing at:

- Rathmines library, 157 Rathmines Rd Lower, Rathmines, Dublin 6, D06 K2K6
- <https://www.dublincity.ie/sandyford-clonskeagh-charlemont-street-project>