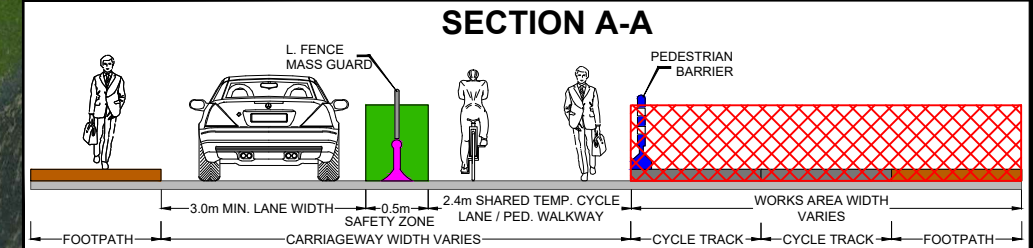
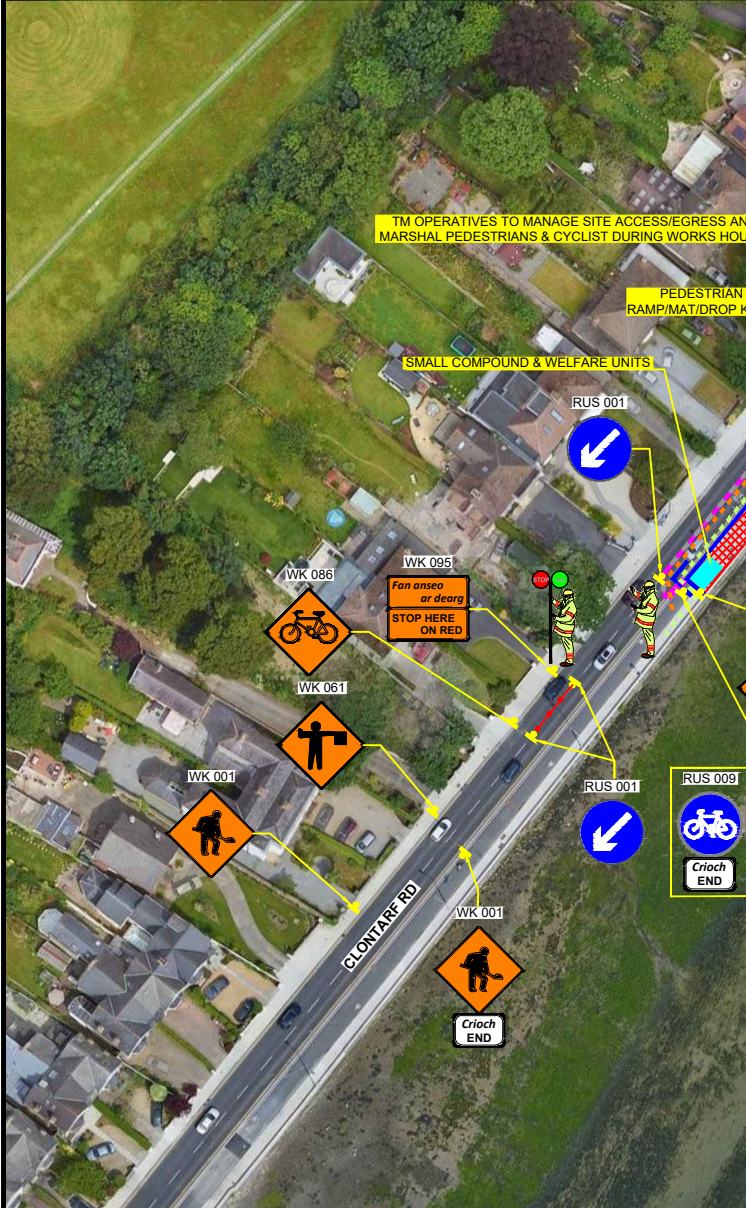
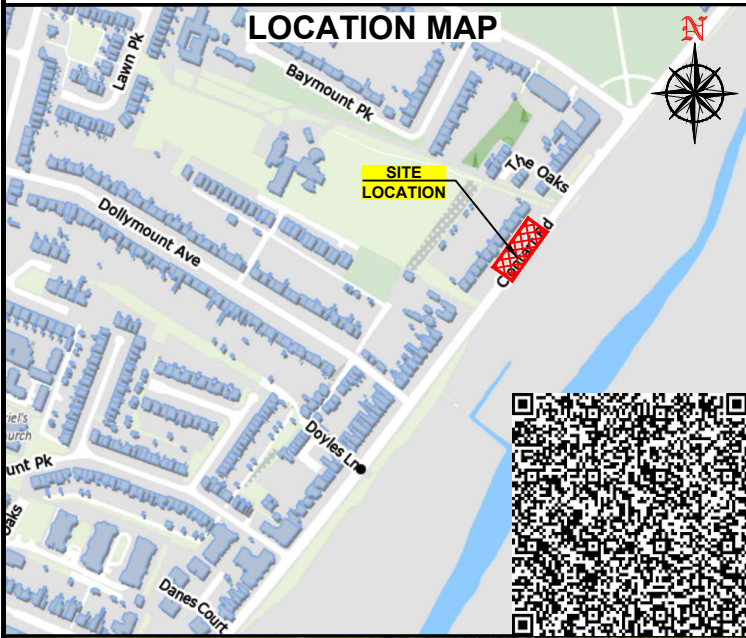


CLONTARF RD, D3, CO. DUBLIN - BUS STOP WORKS



DESIGN PARAMETERS				SAFETY ZONE			TEMPORARY SIGNS				CONE SPACING AND SIZE				RATE OF TAPER		LAMP SPACING		TRAFFIC MANAGEMENT SYSTEM		
Road Lv(Sub)	Roadworks Type	Speed Limit (km/h)	Min. Lane Width (m)	Longitudinal (m)	Lateral (m)	Set Back (m)	Distance (m)	Number	Min. Size (mm)	Sign Visibility (m)	Longitudinal (m)	At Tapers	Min. Height (mm)	Taper at H/ S (m)	Taper at Lane (m)	At Tapers	Longitudinal (m)	Method	Coned Area Length (m)	Max. Traffic Flow (veh/h)	
1 (iii)	B	50	3.00	5	0.5	-	20	2	600	50	3	1	750	45°	45°	6	6	Stop & Go	500	840	
1 (iii)	B	50	3.00	5	0.5	-	20	2	600	50	3	1	750	45°	45°	6	6	Traffic Lights	500	n/a	

NOTES:

- ALL INFORMATION CONTAINED IN THIS DRAWING SHOULD BE CHECKED AND VERIFIED BY CONTRACTOR PRIOR TO ANY STAGE OF CONSTRUCTION.
- ALL WORKS ARE TO BE CARRIED OUT IN ACCORDANCE WITH LOCAL AUTHORITY REQUIREMENTS AND ARE TO BE INCLUDED IN THE SITE-SPECIFIC SAFETY & HEALTH PLAN.
- A SITE-SPECIFIC RISK ASSESSMENT SHALL BE CONDUCTED PRIOR TO IMPLEMENTING THE TEMPORARY TRAFFIC MANAGEMENT PLAN TO ENSURE THAT THE ACTUAL SITE CONDITIONS ALIGN WITH THOSE CONSIDERED DURING THE DESIGN PHASE FOLLOWING SUBMISSION.
- CONTRACTOR SHALL BE RESPONSIBLE FOR THE PROVISION OF RAMP ACCESS AT ANY CHANGE IN ROAD SURFACE LEVEL WHERE TRAFFIC RUNS ON A TEMPORARY SURFACE.
- THIS TRAFFIC MANAGEMENT PLAN MAY ONLY BE IMPLEMENTED BY A TTOS WHO MUST CARRY OUT A RISK ASSESSMENT BEFORE IMPLEMENTATION. TTOS MUST BE IN POSSESSION OF CSCS CARD "SIGNING, LIGHTNING AND GUARDING AT ROAD WORKS" CONSTRUCTION REGULATIONS 2006.
- EXACT SIGNS POSITIONS TO BE AGREED ON SITE.
- ACCESS TO BE MAINTAINED TO ALL DWELLINGS / BUSINESSES AT ALL TIMES.
- SITE INSPECTIONS AND MAINTENANCE OF THE TRAFFIC MANAGEMENT LAYOUT IS TO BE CONDUCTED ON A DAILY BASIS TO ENSURE THE SAFETY AND INTEGRITY OF THE DESIGN.
- ALL TEMPORARY FOOTWAYS MUST HAVE A GOOD QUALITY, EVEN SURFACE AND BE MAINTAINED FREE FROM OBSTRUCTION.
- PEDESTRIANS TO BE PROTECTED FROM WORKS AREA BY PEDESTRIAN BARRIER SYSTEM.
- TM OPERATIVES TO MANAGE SITE ACCESS/EGRESS AND MARSHAL PEDESTRIANS DURING WORKS HOURS.

LEGEND

- TRAFFIC CONES
- SIGN LOCATION
- WORKS AREA
- SAFETY ZONE
- PEDESTRIAN BARRIER
- PEDESTRIAN ROUTE
- PEDESTRIAN RAMP/MAT/DROP KERB
- CYCLIST ROUTE
- L. FENCE MASS GUARD

GARY KEVILLE TRAFFIC MANAGEMENT LTD.
 Rosemount Business Park, Dublin 11, Co. Dublin, Ireland
 Tel: (+3531) 667 4322; Email: info@gktm.ie
 Visit us at: www.gktm.ie

CLIENT:

DESIGNED: BM
SCALE: NTS
VERIFIED: SS
DATE: 08-10-2025
APPROVED: AM

PROJECT TITLE: CLONTARF RD, D3, CO. DUBLIN
DRAWING NAME: BUS STOP WORKS
STAGE: CONSTRUCTION
DWG. No.: JC 7554-00-01
REV: 3

Rev. No.:	Revision Details	Rev. Date:	Designed:	Drawn:	Verified:	Approved:
1	Amend as per Client.	09-10-2025	BM	BM	SS	AM
2	Amend as per Client.	09-10-2025	BM	BM	SS	AM
3	Amended signage.	13-10-2025	BM	SS	SS	SS

Copyright Notes:
 THIS DRAWING IS THE PROPERTY OF GARY KEVILLE TRAFFIC MANAGEMENT. HEREIN IS STRICTLY CONFIDENTIAL. THE DESIGN INFORMATION CONTAINED HEREIN IS NOT TO BE USED, REPRODUCED, DISCLOSED OR CIRCULATED IN WHOLE OR IN PART WITHOUT THE PRIOR WRITTEN CONSENT IN EACH INSTANCE OF GARY KEVILLE TRAFFIC MANAGEMENT. © GKTM 2025