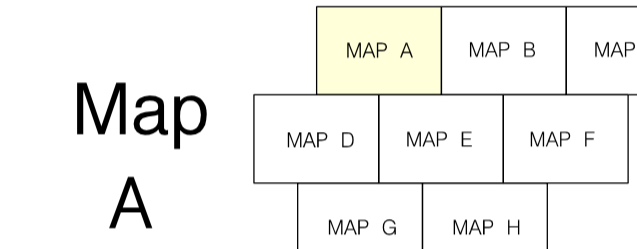


# Dublin City Council

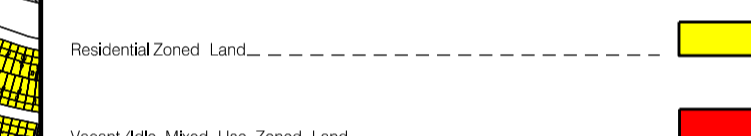
## Residential Zoned Land Tax (RZLT)

Map: **FINAL** 2026  
(31st January 2026)

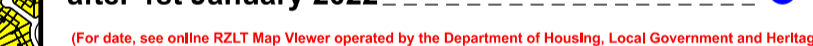
Dublin City Council Area



Land in scope of the Residential Zoned Land Tax, shown in Yellow and Red



Parcel(s) first met criteria for inclusion on the map after 1st January 2022

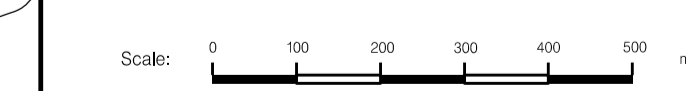


Residential properties, notwithstanding that they may be included on the map, shall not be chargeable to the residential zoned land tax

The total area of land identified on the Dublin City Council RZLT map as satisfying the relevant criteria is 4502 hectares

City Boundary

Includes Ordnance Survey Ireland data reproduced under licence number 2024/22/00000101 on City Council's behalf and reproduction of Ordnance Survey Ireland data under licence number 2024/22/00000101 on City Council's behalf. © Ordnance Survey Ireland, 2024.



Note: Map prepared under Section 653K of the Taxes Consolidation Act 1997