

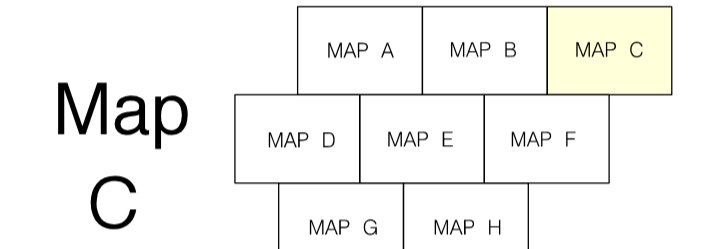


Dublin City Council





Residential Zoned Land Tax (RZLT) Map

Annual Draft Map for 2027

Dublin City Council Area



Land in scope of the Residential Zoned Land Tax, shown in Yellow and Red

- Residential Zoned Land... 
- Vacant/Idle/Mixed Use Zoned Land... 
- Land proposed to be removed which was previously shown on final map... 
- Land proposed to be added to the revised final map... 

Parcel(s) first met criteria for inclusion on the map after 1st January 2022

(For date, see online RZLT Map Viewer operated by the Department of Housing, Local Government and Heritage)

Residential properties, notwithstanding that they may be included on the map, shall not be chargeable to the residential zoned land tax

The total area of land identified on the Dublin City Council RZLT map as satisfying the relevant criteria is 4495 hectares

City Boundary

Includes Ordnance Survey Ireland data reproduced under licence number 2024/27/0000000101 on City Council's website last updated on 17/06/2024. © Ordnance Survey Ireland 2024.

Scale: 0 100 200 300 400 500 metres

Note: Map prepared under Section 653C of the Taxes Consolidation Act 1997, as amended