

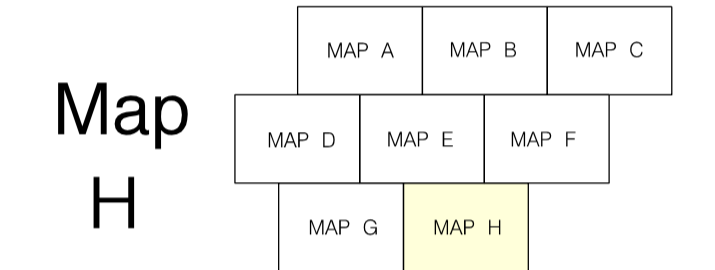


# Dublin City Council

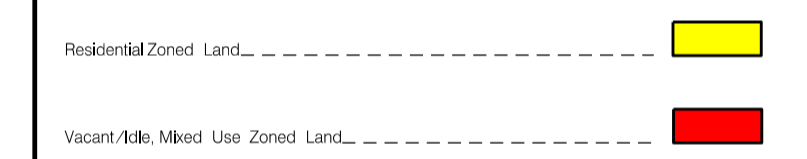
## Residential Zoned Land Tax (RZLT)

Map: **FINAL** 2026  
(31st January 2026)

### Dublin City Council Area



Land in scope of the Residential Zoned Land Tax, shown in Yellow and Red



Parcel(s) first met criteria for inclusion on the map after 1st January 2022


(For data, see online RZLT Map Viewer operated by the Department of Housing, Local Government and Heritage)

Residential properties, notwithstanding that they may be included on the map, shall not be chargeable to the residential zoned land tax

The total area of land identified on the Dublin City Council RZLT map as satisfying the relevant criteria is 4502 hectares

City Boundary

Includes Ordnance Survey Ireland data reproduced under License Number 2024/22/00000001 on City Council's website last modification on 1st June 2024. Survey Ireland data © Ordnance Survey Ireland 2024



Note: Map prepared under Section 653K of the Taxes Consolidation Act 1997