

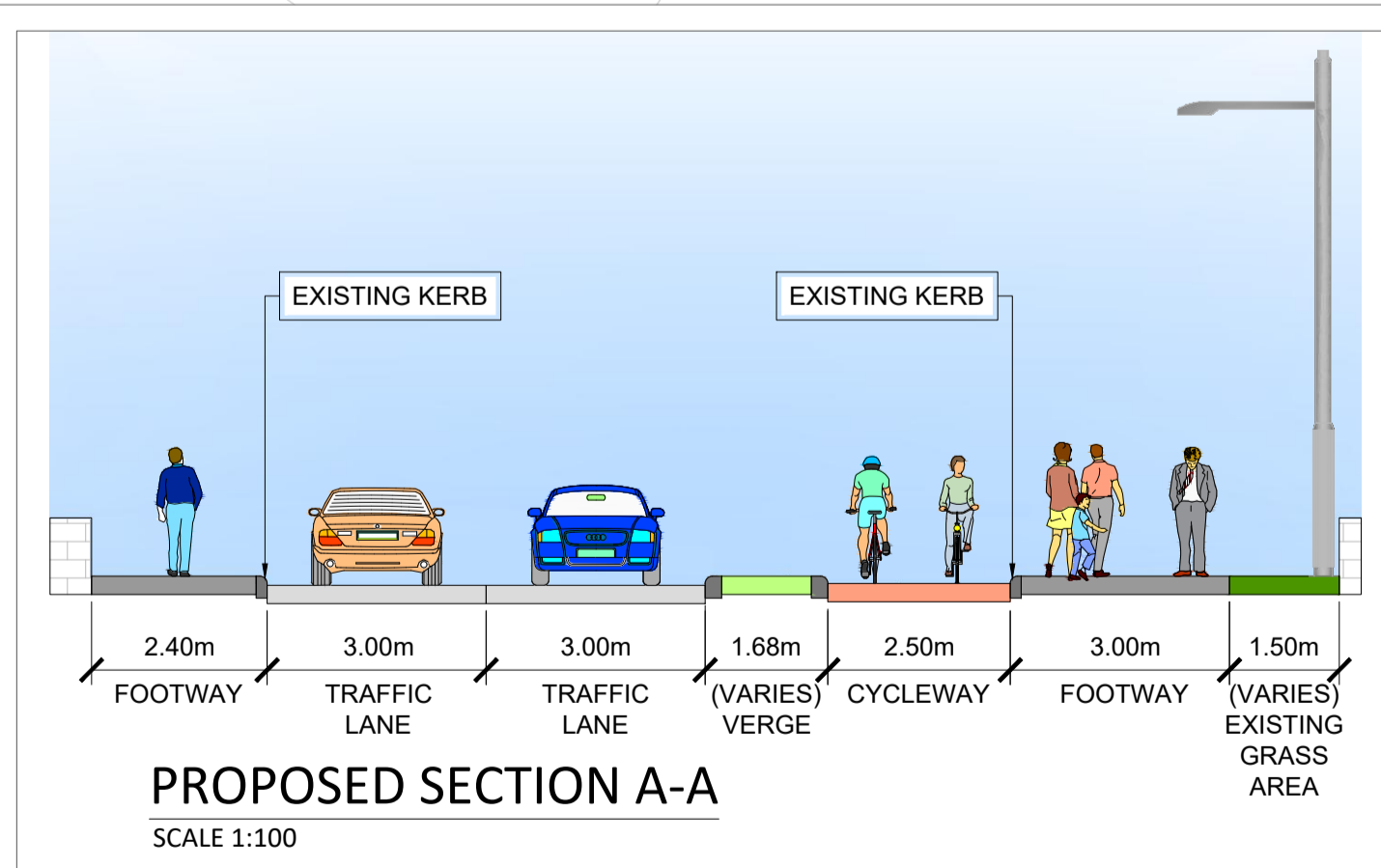
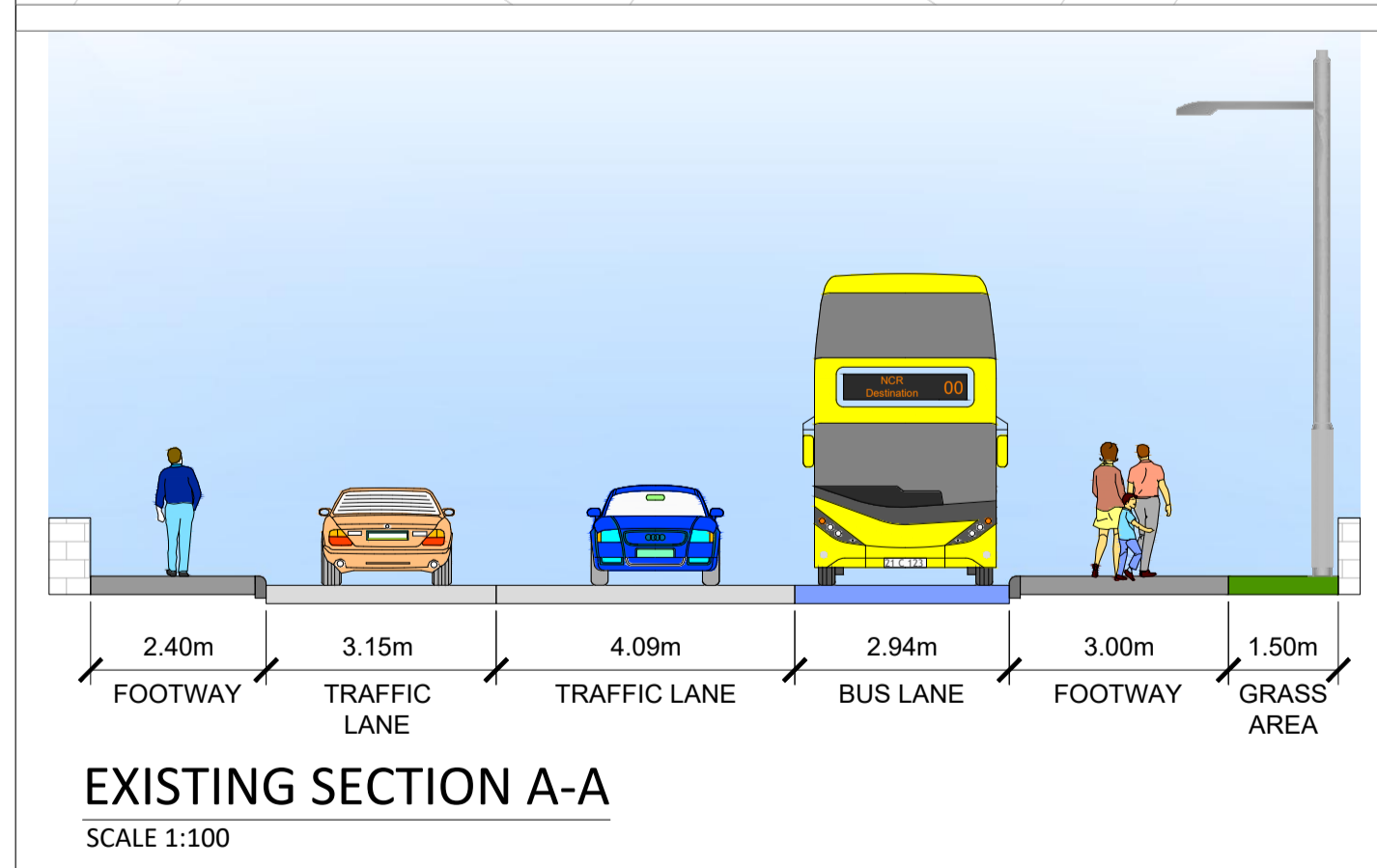


NOTES :

A This Drawing is to be used for the design identified in the title box. Other information shown is to be considered indicative only. The drawing is to be read in conjunction with all other relevant design drawings.

B OSi data used for plans are printed under © Ordnance Survey Ireland, Government of Ireland. All rights reserved. Copyright © Ordnance Survey Ireland. Licence number CYAL50379561

- LEGEND**
- SITE BOUNDARY
 - PROPOSED CYCLE LANE
 - PROPOSED CYCLE TRACK
 - PROPOSED FOOTPATH/ HARDSTAND
 - PROPOSED SHARED AREA
 - PROPOSED GRASS AREA
 - PROPOSED CARRIAGEWAY WIDENING
 - PROPOSED BUS STOP
 - EXISTING KERB
 - PROPOSED KERB
 - PROPOSED BOLLARD
 - PROPOSED TRAFFIC SIGNAL POLE
 - BS PROPOSED BIKE STANDS
 - PROPOSED RED COLOURED TACTILE CROSSING
 - PROPOSED TRAMLINE AND LADDER PAVING
 - PROPOSED CORDUROY PAVING
 - PROPOSED BUS SHELTER



LAYOUT PLAN 01.

SAFETY, HEALTH & ENVIRONMENTAL INFORMATION

Note: The Health and Safety information shown on these drawings shall be read in conjunction with the Hazard Identification and Risk Reduction Form. The above hazard/risk comprise significant site specific risks only, which may be difficult to manage, unusual or not likely to be obvious to a contractor/operator/maintainer and is not a definitive list of all health & safety risks arising from the works.

OUTLINE SIGNIFICANT RISKS WHICH ARE OUTSIDE OF STANDARD PROCEDURES THAT MAY NOT BE IMMEDIATELY APPARENT TO DESIGNERS, CONTRACTORS OR OPERATORS

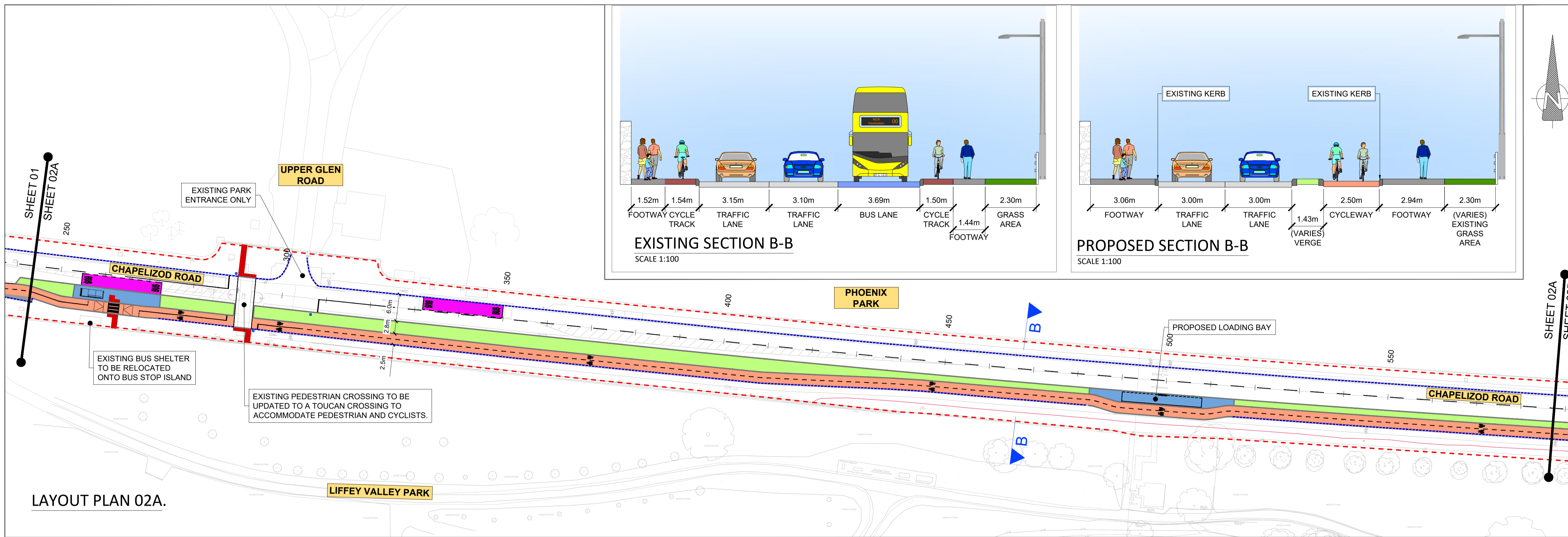
CONSTRUCTION

MAINTENANCE / CLEANING

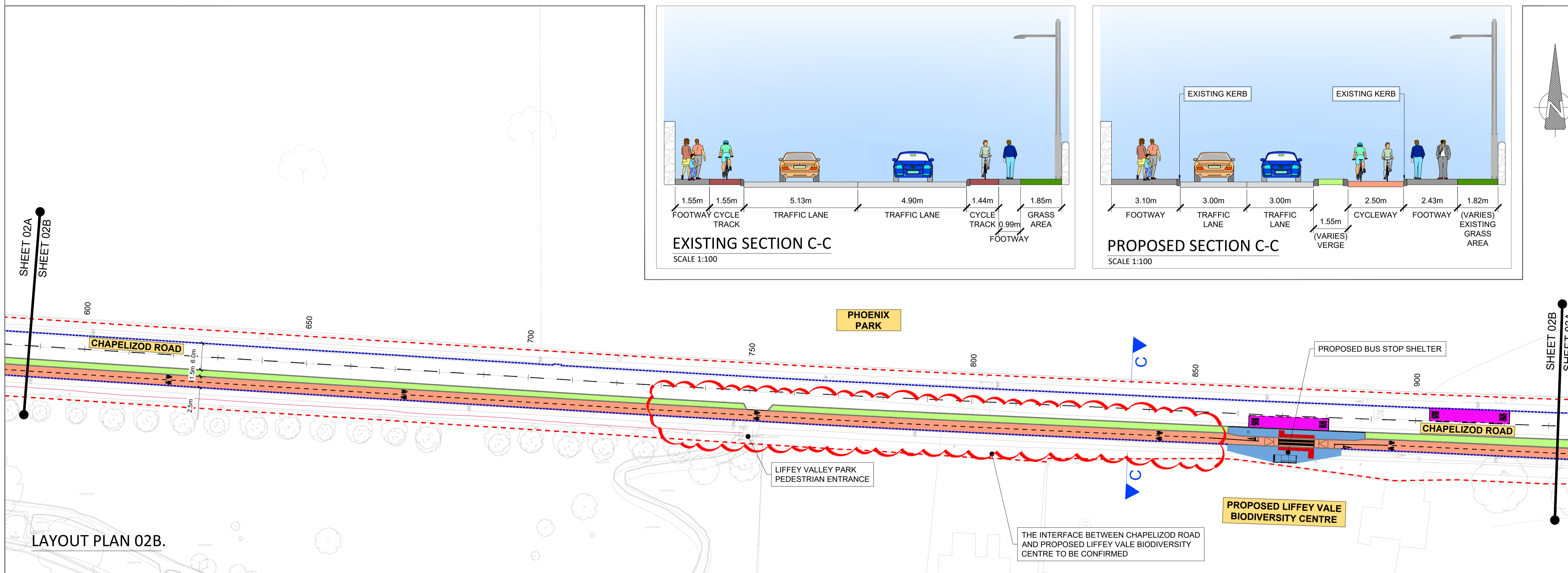
OPERATING/USE

DECOMMISSIONING/DEMOLITION

| | | | <p>AN ROINN COMHSHAOIL AGUS IOMPAIR. ENVIRONMENT AND TRANSPORTATION DEPT.</p> <p>An Oifig Clár um Thaisteal Gníomhach The Active Travel Programme Office</p> <p>CIVIC OFFICES WOOD QUAY, DUBLIN 8. EMAIL: activetraveloffice@dublincity.ie</p> <p>CHRISTOPHER MANZIRA ACTING PROGRAMME DIRECTOR</p> | | <p>KEY PLAN</p> | <p>Project Title: CHAPELIZOD ROAD AND CONYNGHAM ROAD ACTIVE TRAVEL SCHEME</p> <p>Drawing Title: NON-STATUTORY PUBLIC CONSULTATION GENERAL ARRANGEMENT</p> | | | | | | | | | | | | | | | | | | | | | | | | | | | | | | | | | | | | | | | | | | | | | |
|--------------|-------------------------|------------|---|-------|-----------------|---|-----|----------|------|-----|-------|-------|-------|-------|-------------------------|------------|----|----|----|------|-------|--|--|--|--|--|--|-------------|--|--|--|--|--|--|----------|--|--|--|--|--|--|--------|--|--|--|--|--|--|--------------|--|--|
| | | | | | | <table border="1"> <tr> <th>No.</th> <th>Revision</th> <th>Date</th> <th>Dwn</th> <th>Chk'd</th> <th>Rev'd</th> <th>App'd</th> </tr> <tr> <td>P01.1</td> <td>FOR PUBLIC CONSULTATION</td> <td>2026-02-23</td> <td>AC</td> <td>AG</td> <td>KS</td> <td>DKar</td> </tr> <tr> <td colspan="7">Stage</td> </tr> <tr> <td>PRELIMINARY</td> <td></td> <td></td> <td></td> <td></td> <td></td> <td></td> </tr> <tr> <td>APPROVAL</td> <td></td> <td></td> <td></td> <td></td> <td></td> <td></td> </tr> <tr> <td>TENDER</td> <td></td> <td></td> <td></td> <td></td> <td></td> <td></td> </tr> <tr> <td>CONSTRUCTION</td> <td></td> <td></td> <td></td> <td></td> <td></td> <td></td> </tr> </table> | No. | Revision | Date | Dwn | Chk'd | Rev'd | App'd | P01.1 | FOR PUBLIC CONSULTATION | 2026-02-23 | AC | AG | KS | DKar | Stage | | | | | | | PRELIMINARY | | | | | | | APPROVAL | | | | | | | TENDER | | | | | | | CONSTRUCTION | | |
| No. | Revision | Date | Dwn | Chk'd | Rev'd | App'd | | | | | | | | | | | | | | | | | | | | | | | | | | | | | | | | | | | | | | | | | | | | | |
| P01.1 | FOR PUBLIC CONSULTATION | 2026-02-23 | AC | AG | KS | DKar | | | | | | | | | | | | | | | | | | | | | | | | | | | | | | | | | | | | | | | | | | | | | |
| Stage | | | | | | | | | | | | | | | | | | | | | | | | | | | | | | | | | | | | | | | | | | | | | | | | | | | |
| PRELIMINARY | | | | | | | | | | | | | | | | | | | | | | | | | | | | | | | | | | | | | | | | | | | | | | | | | | | |
| APPROVAL | | | | | | | | | | | | | | | | | | | | | | | | | | | | | | | | | | | | | | | | | | | | | | | | | | | |
| TENDER | | | | | | | | | | | | | | | | | | | | | | | | | | | | | | | | | | | | | | | | | | | | | | | | | | | |
| CONSTRUCTION | | | | | | | | | | | | | | | | | | | | | | | | | | | | | | | | | | | | | | | | | | | | | | | | | | | |



LAYOUT PLAN 02A.



LAYOUT PLAN 02B.

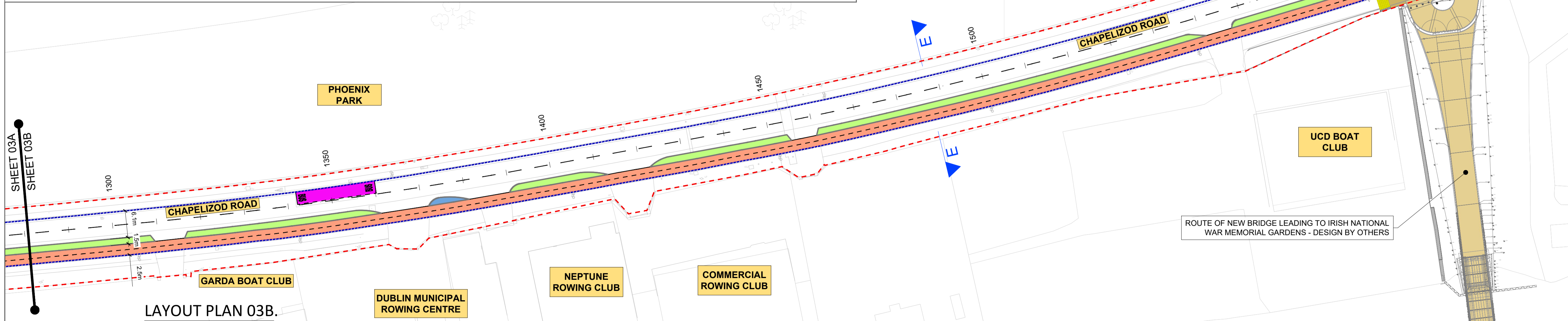
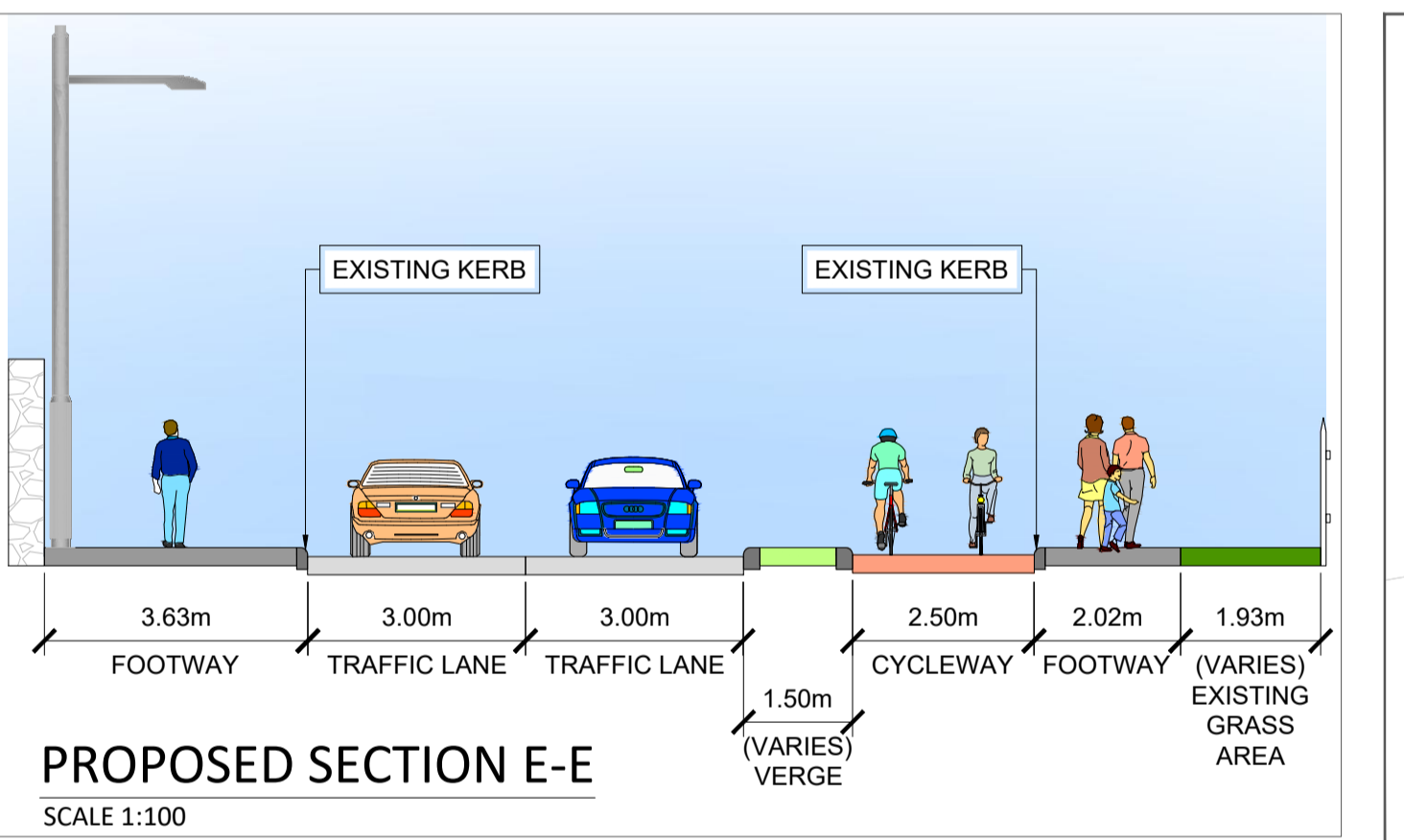
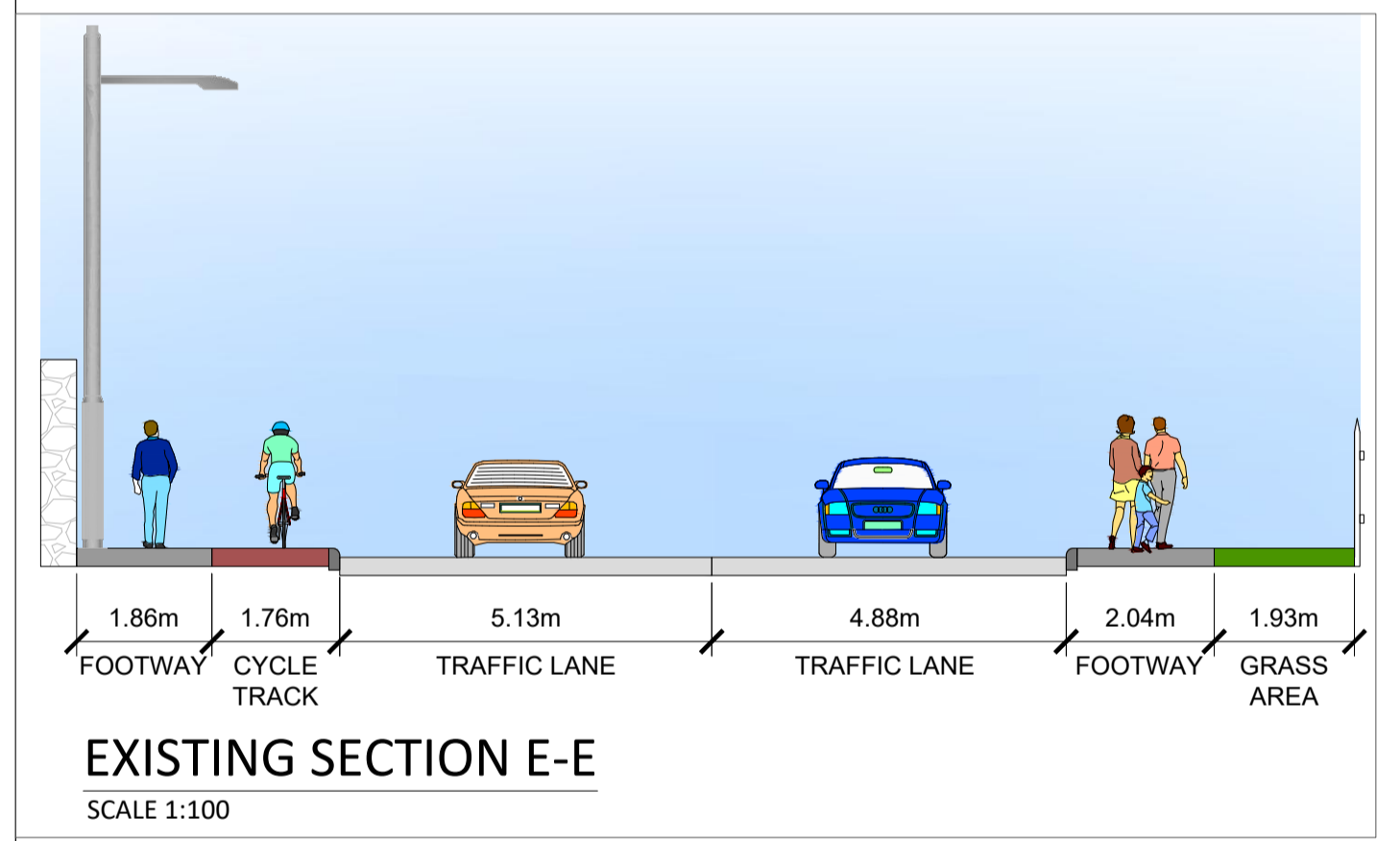
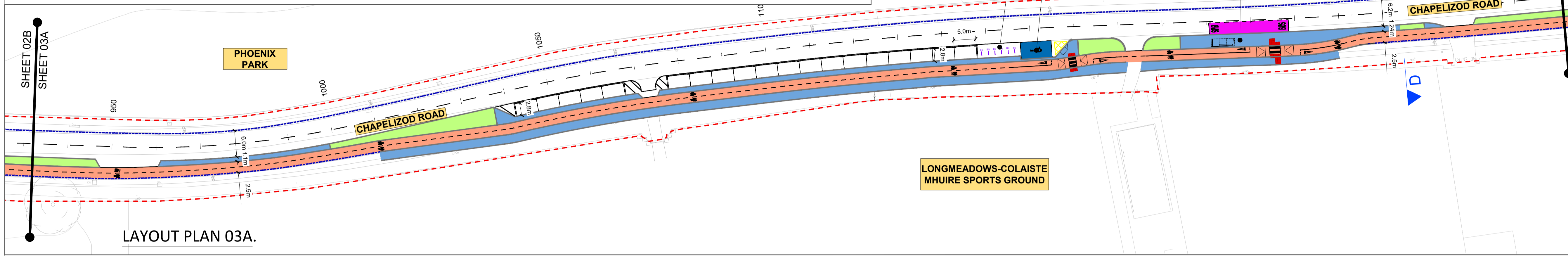
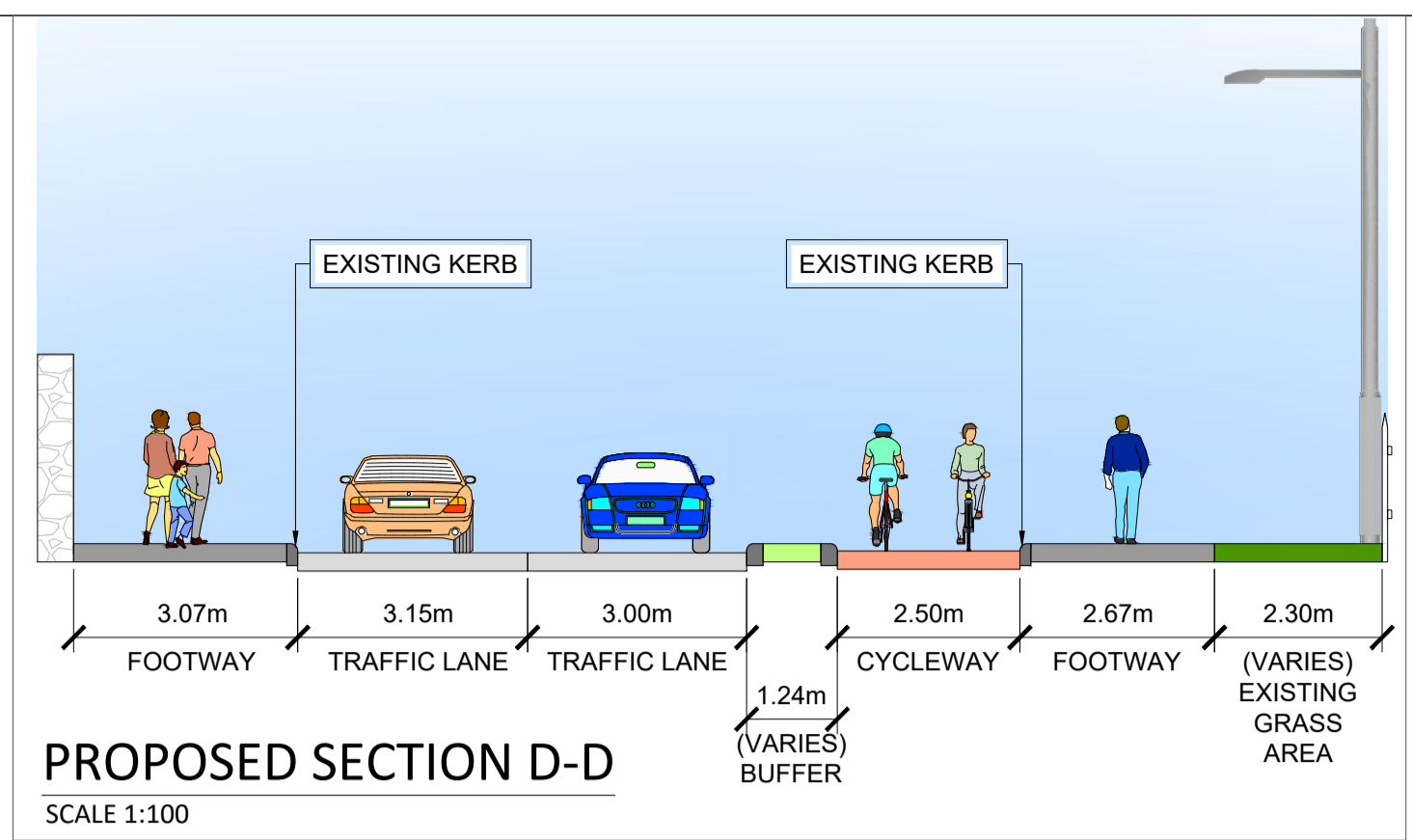
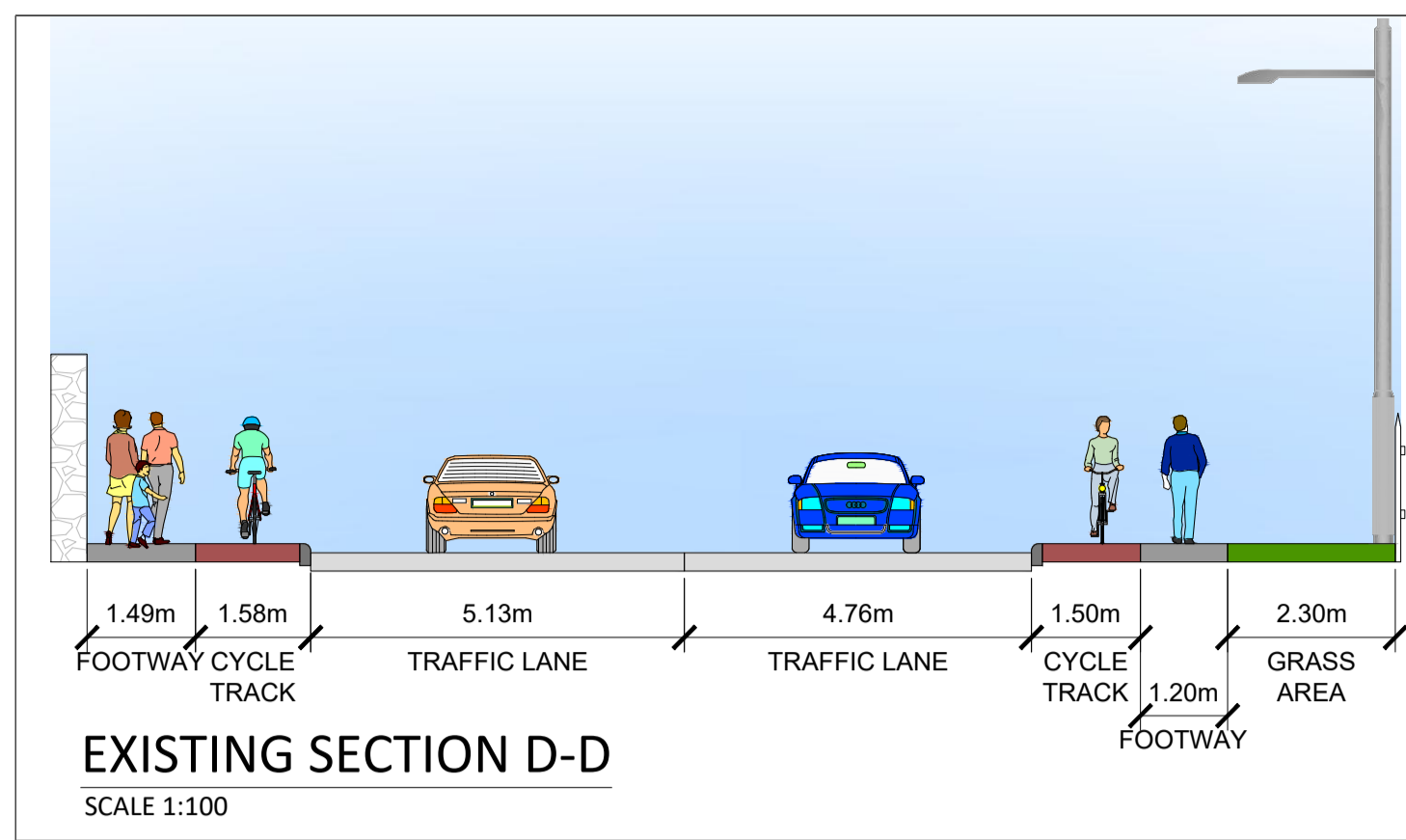
NOTES :
 A This Drawing is to be used for the design identified in the title box. Other information shown is to be considered indicative only. The drawing is to be read in conjunction with all other relevant design drawings.
 B OSi data used for plans are printed under © Ordnance Survey Ireland, Government of Ireland. All rights reserved. Copyright © Ordnance Survey Ireland. Licence number CYAL50379561

- LEGEND**
- SITE BOUNDARY
 - PROPOSED CYCLE LANE
 - PROPOSED CYCLE TRACK
 - PROPOSED FOOTPATH/ HARDSTAND
 - PROPOSED SHARED AREA
 - PROPOSED GRASS AREA
 - PROPOSED CARRIAGEWAY WIDENING
 - PROPOSED BUS STOP
 - EXISTING KERB
 - PROPOSED KERB
 - PROPOSED BOLLARD
 - PROPOSED TRAFFIC SIGNAL POLE
 - PROPOSED BIKE STANDS
 - PROPOSED RED COLOURED TACTILE CROSSING
 - PROPOSED TRAMLINE AND LADDER PAVING
 - PROPOSED CORDUROY PAVING
 - PROPOSED BUS SHELTER

SAFETY, HEALTH & ENVIRONMENTAL INFORMATION
 Note: The Health and Safety information shown on these drawings shall be read in conjunction with the Hazard Identification and Risk Reduction Form. The above hazard/risk comprise significant site specific risks only, which may be difficult to manage, unusual or not likely to be obvious to a contractor operator/maintainer and is not a definitive list of all health & safety risks arising from the works.
 OUTLINE SIGNIFICANT RISKS WHICH ARE OUTSIDE OF STANDARD PROCEDURES THAT MAY NOT BE IMMEDIATELY APPARENT TO DESIGNERS, CONTRACTORS OR OPERATORS

| |
|----------------------------|
| CONSTRUCTION |
| MAINTENANCE / CLEANING |
| OPERATING/USE |
| DECOMMISSIONING/DEMOLITION |

| | | | AN ROINN COMHSHAOIL AGUS IOMPAIR. ENVIRONMENT AND TRANSPORTATION DEPT. An Oifig Cláir um Thaisteal Gníomhach The Active Travel Programme Office CIVIC OFFICES WOOD QUAY, DUBLIN 8. EMAIL: activetraveloffice@dublincity.ie CHRISTOPHER MANZIRA ACTING PROGRAMME DIRECTOR | | | Project Title CHAPELIZOD ROAD AND CONYNGHAM ROAD ACTIVE TRAVEL SCHEME | | | | | | | | | | | | | | | | | | | | | | | | | | | | | | | | | |
|--|-------------------------|------------|--|-------|-------|--|-------|-------|-------|-------------------------|------------|----|----------|----|------|---|--|--|--------------|--|--|--|-------|------|-------|-------------|--|--|----------|--|--|--------|--|--|--------------|--|--|---|--|
| | | | | | | Drawing Title NON-STATUTORY PUBLIC CONSULTATION GENERAL ARRANGEMENT | | | | | | | | | | | | | | | | | | | | | | | | | | | | | | | | | |
| <table border="1"> <tr> <th>No.</th> <th>Revision</th> <th>Date</th> <th>Dwn</th> <th>Chk'd</th> <th>Rev'd</th> <th>App'd</th> </tr> <tr> <td>P01.1</td> <td>FOR PUBLIC CONSULTATION</td> <td>2026-02-23</td> <td>AC</td> <td>AG</td> <td>KS</td> <td>DKar</td> </tr> <tr> <td colspan="7"> <table border="1"> <tr> <th>Stage</th> <th>Date</th> <th>App'd</th> </tr> <tr> <td>PRELIMINARY</td> <td></td> <td></td> </tr> <tr> <td>APPROVAL</td> <td></td> <td></td> </tr> <tr> <td>TENDER</td> <td></td> <td></td> </tr> <tr> <td>CONSTRUCTION</td> <td></td> <td></td> </tr> </table> </td> </tr> </table> | | No. | Revision | Date | Dwn | Chk'd | Rev'd | App'd | P01.1 | FOR PUBLIC CONSULTATION | 2026-02-23 | AC | AG | KS | DKar | <table border="1"> <tr> <th>Stage</th> <th>Date</th> <th>App'd</th> </tr> <tr> <td>PRELIMINARY</td> <td></td> <td></td> </tr> <tr> <td>APPROVAL</td> <td></td> <td></td> </tr> <tr> <td>TENDER</td> <td></td> <td></td> </tr> <tr> <td>CONSTRUCTION</td> <td></td> <td></td> </tr> </table> | | | | | | | Stage | Date | App'd | PRELIMINARY | | | APPROVAL | | | TENDER | | | CONSTRUCTION | | | Drawing No: DACT_2106-JAC-GE0_GA-DR-CH100-10.dwg Job No: 210006a Scale: 1:250 @ A1 Sheet: 2 of 5 Date: 2026-02-18 Rev: S0 App'd: DKar | |
| No. | Revision | Date | Dwn | Chk'd | Rev'd | App'd | | | | | | | | | | | | | | | | | | | | | | | | | | | | | | | | | |
| P01.1 | FOR PUBLIC CONSULTATION | 2026-02-23 | AC | AG | KS | DKar | | | | | | | | | | | | | | | | | | | | | | | | | | | | | | | | | |
| <table border="1"> <tr> <th>Stage</th> <th>Date</th> <th>App'd</th> </tr> <tr> <td>PRELIMINARY</td> <td></td> <td></td> </tr> <tr> <td>APPROVAL</td> <td></td> <td></td> </tr> <tr> <td>TENDER</td> <td></td> <td></td> </tr> <tr> <td>CONSTRUCTION</td> <td></td> <td></td> </tr> </table> | | | | | | | Stage | Date | App'd | PRELIMINARY | | | APPROVAL | | | TENDER | | | CONSTRUCTION | | | | | | | | | | | | | | | | | | | | |
| Stage | Date | App'd | | | | | | | | | | | | | | | | | | | | | | | | | | | | | | | | | | | | | |
| PRELIMINARY | | | | | | | | | | | | | | | | | | | | | | | | | | | | | | | | | | | | | | | |
| APPROVAL | | | | | | | | | | | | | | | | | | | | | | | | | | | | | | | | | | | | | | | |
| TENDER | | | | | | | | | | | | | | | | | | | | | | | | | | | | | | | | | | | | | | | |
| CONSTRUCTION | | | | | | | | | | | | | | | | | | | | | | | | | | | | | | | | | | | | | | | |



NOTES :

A This Drawing is to be used for the design identified in the title box. Other information shown is to be considered indicative only. The drawing is to be read in conjunction with all other relevant design drawings.

B OSi data used for plans are printed under © Ordnance Survey Ireland, Government of Ireland. All rights reserved. Copyright © Ordnance Survey Ireland. Licence number CYAL50379561

- LEGEND**
- SITE BOUNDARY
 - PROPOSED CYCLE LANE
 - PROPOSED CYCLE TRACK
 - PROPOSED FOOTPATH/ HARDSTAND
 - PROPOSED SHARED AREA
 - PROPOSED GRASS AREA
 - PROPOSED CARRIAGEWAY WIDENING
 - PROPOSED BUS STOP
 - EXISTING KERB
 - PROPOSED KERB
 - PROPOSED BOLLARD
 - PROPOSED TRAFFIC SIGNAL POLE
 - PROPOSED BIKE STANDS
 - PROPOSED RED COLOURED TACTILE CROSSING
 - PROPOSED TRAMLINE AND LADDER PAVING
 - PROPOSED CORDUROY PAVING
 - PROPOSED BUS SHELTER

SAFETY, HEALTH & ENVIRONMENTAL INFORMATION

Note: The Health and Safety information shown on these drawings shall be read in conjunction with the Hazard Identification and Risk Reduction Form. The above hazard risks comprise significant site specific risks only which may be difficult to manage, unusual or not likely to be obvious to a contractor operator/maintainer and is not a definitive list of all health & safety risks arising from the works.

OUTLINE SIGNIFICANT RISKS WHICH ARE OUTSIDE OF STANDARD PROCEDURES THAT MAY NOT BE IMMEDIATELY APPARENT TO DESIGNERS, CONTRACTORS OR OPERATORS

| |
|----------------------------|
| CONSTRUCTION |
| MAINTENANCE / CLEANING |
| OPERATING/USE |
| DECOMMISSIONING/DEMOLITION |

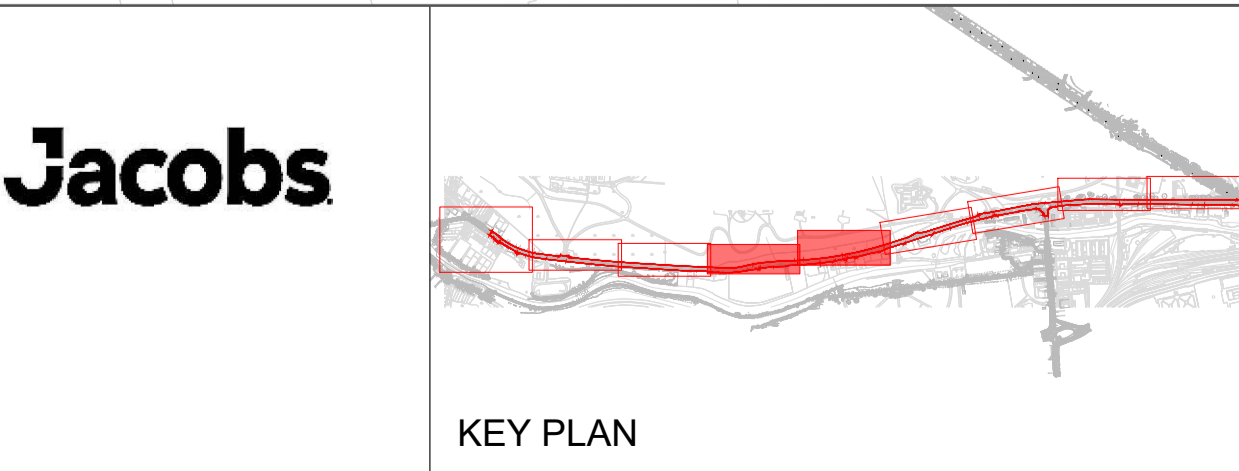


AN ROINN COMHSHAOIL AGUS IOMPAIR.
ENVIRONMENT AND TRANSPORTATION DEPT.

An Oifig Cláir um Thaisteal Gníomhach
The Active Travel Programme Office

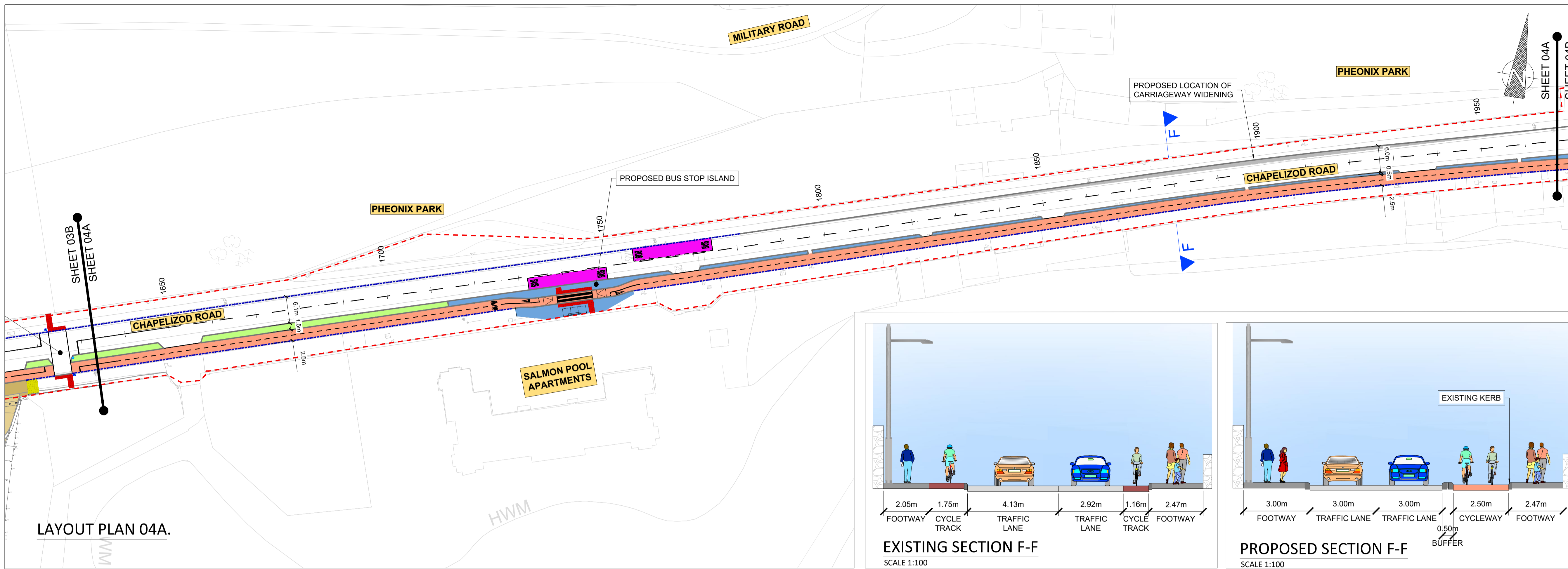
CIVIC OFFICES WOOD QUAY, DUBLIN 8. EMAIL: actvetraveloffice@dublincity.ie

CHRISTOPHER MANZIRA
ACTING PROGRAMME DIRECTOR

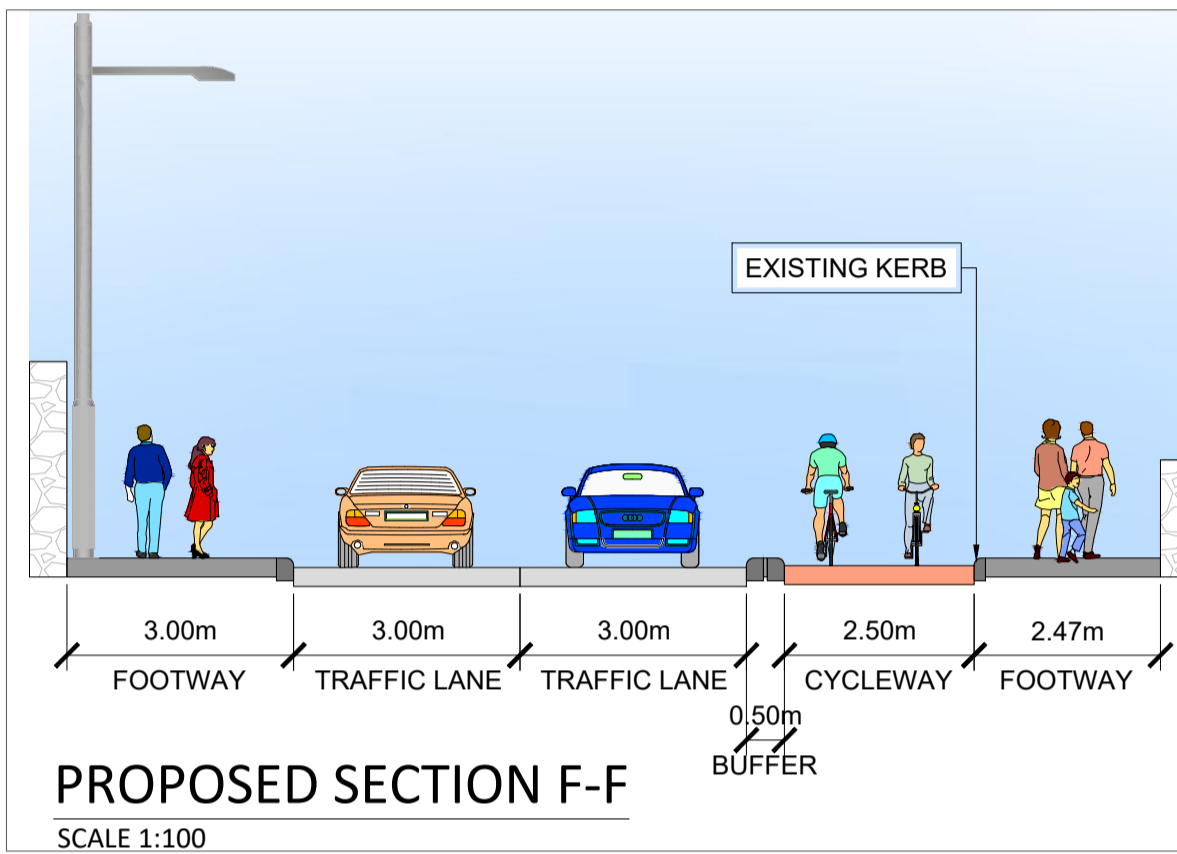
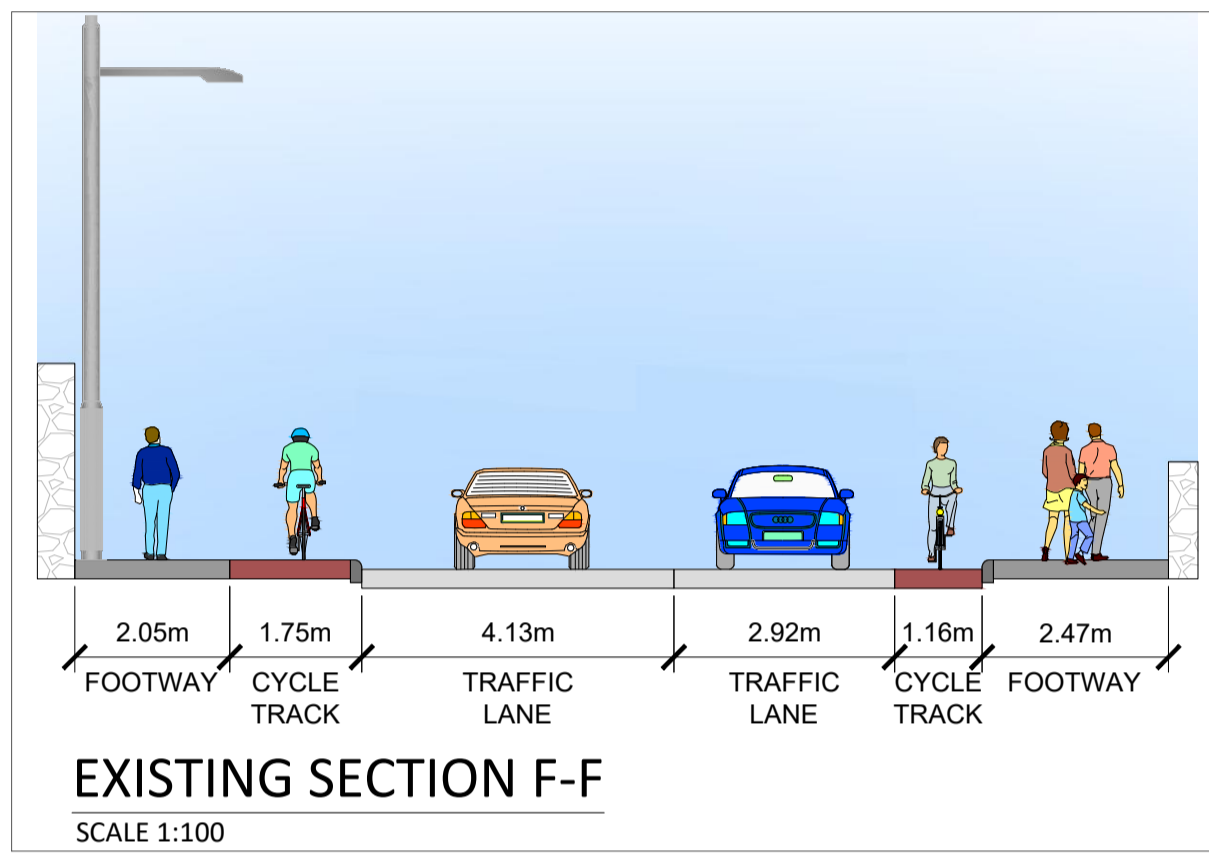


| No. | Revision | Date | Dwn | Chk'd | Rev'd | App'd |
|-------|-------------------------|------------|-----|-------|-------|-------|
| P01.1 | FOR PUBLIC CONSULTATION | 2026-02-23 | AC | AG | KS | Dkar |
| | Stage | | | | | |
| | PRELIMINARY | | | | | |
| | APPROVAL | | | | | |
| | TENDER | | | | | |
| | CONSTRUCTION | | | | | |

| | | | |
|---------------|---|-------------|--------------------------------------|
| Project Title | CHAPELIZOD ROAD AND CONYNNGHAM ROAD ACTIVE TRAVEL SCHEME | | |
| Drawing Title | NON-STATUTORY PUBLIC CONSULTATION GENERAL ARRANGEMENT | | |
| Drawn | RC | Drawing No: | DACT_2106-JAC-GE0_GA-DR-CH100-10.dwg |
| Checked | AG | Job No: | 210006a |
| Reviewed | KS | Scale: | 1:250 @ A1 |
| Approved: | Dkar | Sheet: | 3 of 5 |
| | | Date: | 2026-02-18 |
| | | Rev: | P01.1 |

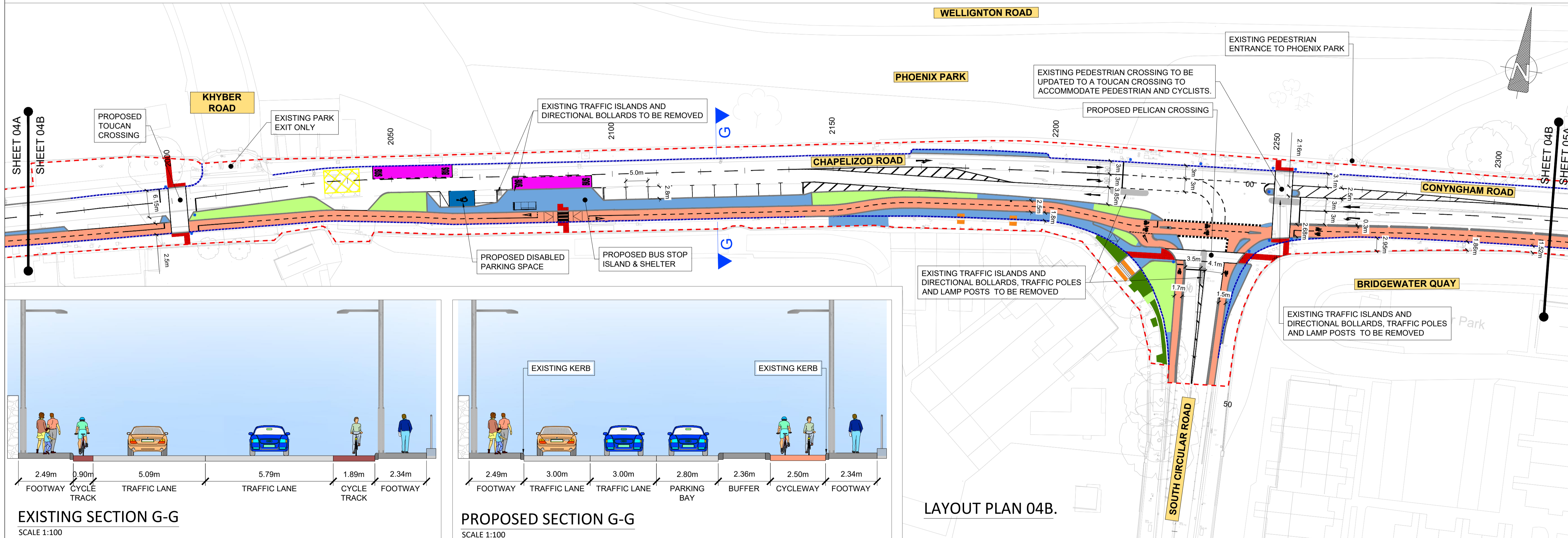


LAYOUT PLAN 04A.

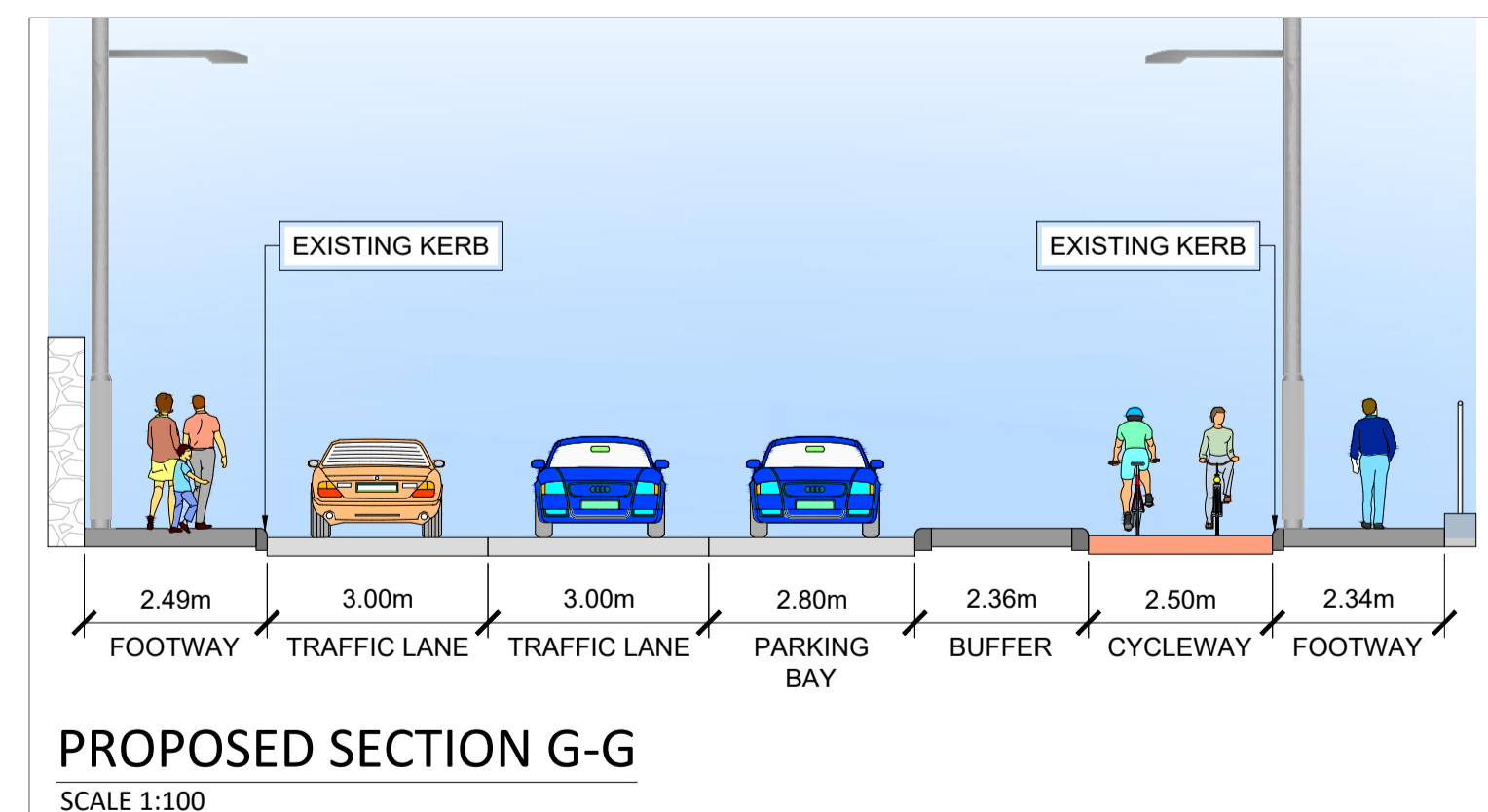
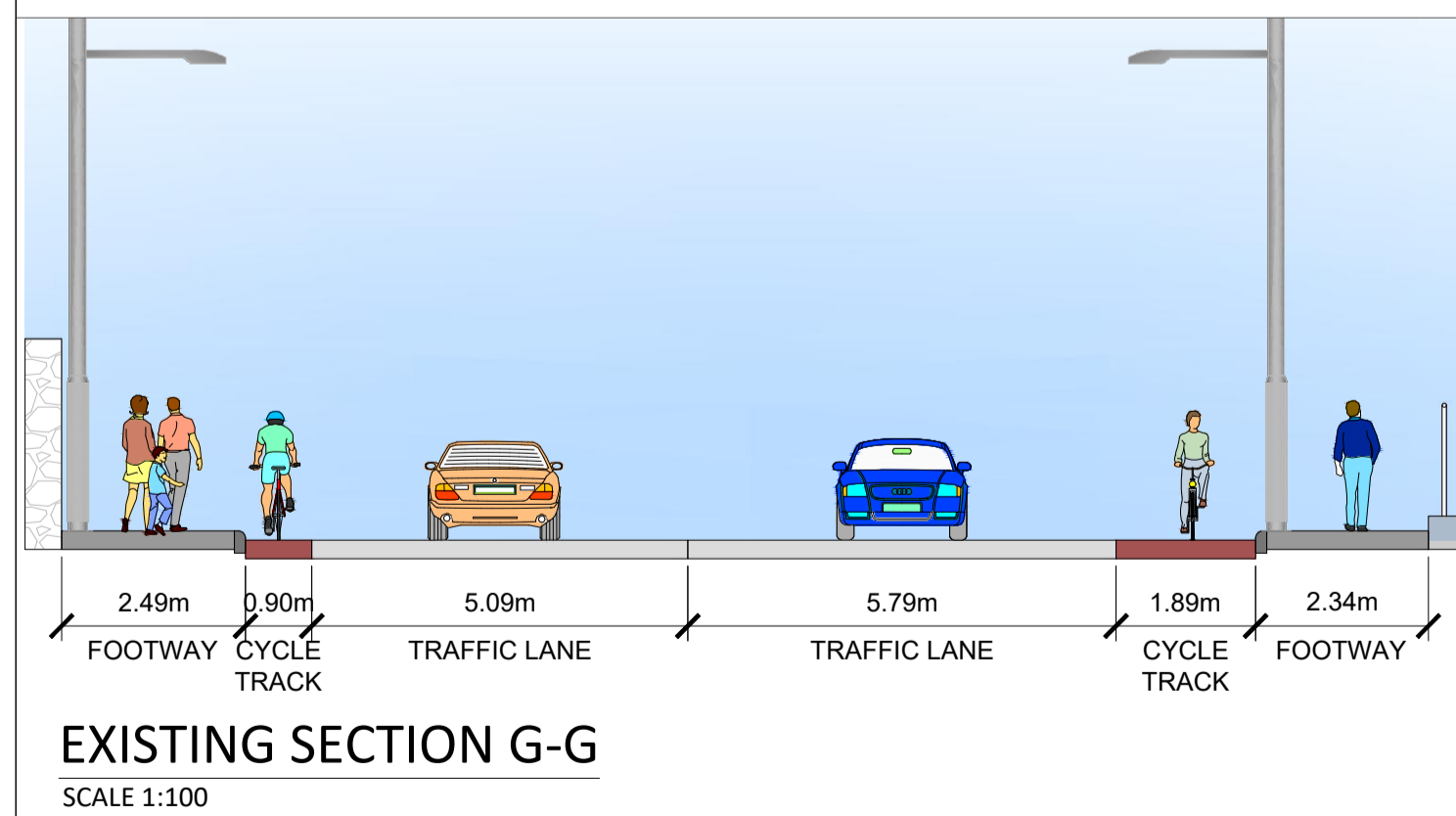


NOTES :
 A This Drawing is to be used for the design identified in the title box. Other information shown is to be considered indicative only. The drawing is to be read in conjunction with all other relevant design drawings.
 B OSi data used for plans are printed under © Ordnance Survey Ireland, Government of Ireland. All rights reserved. Copyright © Ordnance Survey Ireland. Licence number CYAL50379561

- LEGEND**
- SITE BOUNDARY
 - PROPOSED CYCLE LANE
 - PROPOSED CYCLE TRACK
 - PROPOSED FOOTPATH/ HARDSTAND
 - PROPOSED SHARED AREA
 - PROPOSED GRASS AREA
 - PROPOSED CARRIAGEWAY WIDENING
 - PROPOSED BUS STOP
 - EXISTING KERB
 - PROPOSED KERB
 - PROPOSED BOLLARD
 - PROPOSED TRAFFIC SIGNAL POLE
 - BS PROPOSED BIKE STANDS
 - PROPOSED RED COLOURED TACTILE CROSSING
 - PROPOSED TRAMLINE AND LADDER PAVING
 - PROPOSED CORDUROY PAVING
 - PROPOSED BUS SHELTER



LAYOUT PLAN 04B.



SAFETY, HEALTH & ENVIRONMENTAL INFORMATION

Note: The Health and Safety information shown on these drawings shall be read in conjunction with the Hazard Identification and Risk Reduction Form. The above hazard risks comprise significant site specific risks only which may be difficult to manage, unusual or not likely to be obvious to a contractor operator/maintainer and is not a definitive list of all health & safety risks arising from the works.

OUTLINE SIGNIFICANT RISKS WHICH ARE OUTSIDE OF STANDARD PROCEDURES THAT MAY NOT BE IMMEDIATELY APPARENT TO DESIGNERS, CONTRACTORS OR OPERATORS

| |
|----------------------------|
| CONSTRUCTION |
| MAINTENANCE / CLEANING |
| OPERATING/USE |
| DECOMMISSIONING/DEMOLITION |

Project Ireland 2040
Building Ireland's Future

NTA
Údarás Náisiúnta Iompair
National Transport Authority

Comhairle Cathrach
Bhaile Átha Cliath
Dublin City Council

AN ROINN COMHSHAOIL AGUS IOMPAIR.
ENVIRONMENT AND TRANSPORTATION DEPT.

Jacobs

An Oifig Cláir um Thaisteal Gníomhach
The Active Travel Programme Office

CIVIC OFFICES WOOD QUAY, DUBLIN 8. EMAIL: activetraveloffice@dublincity.ie

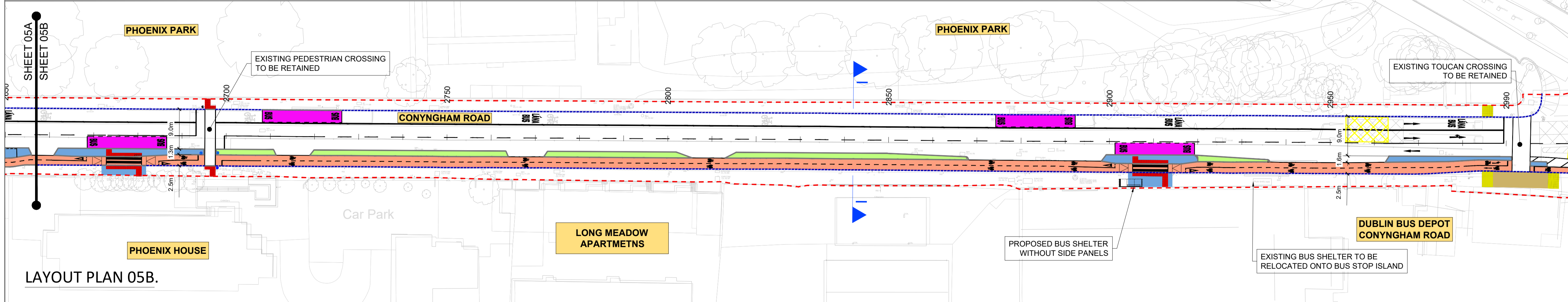
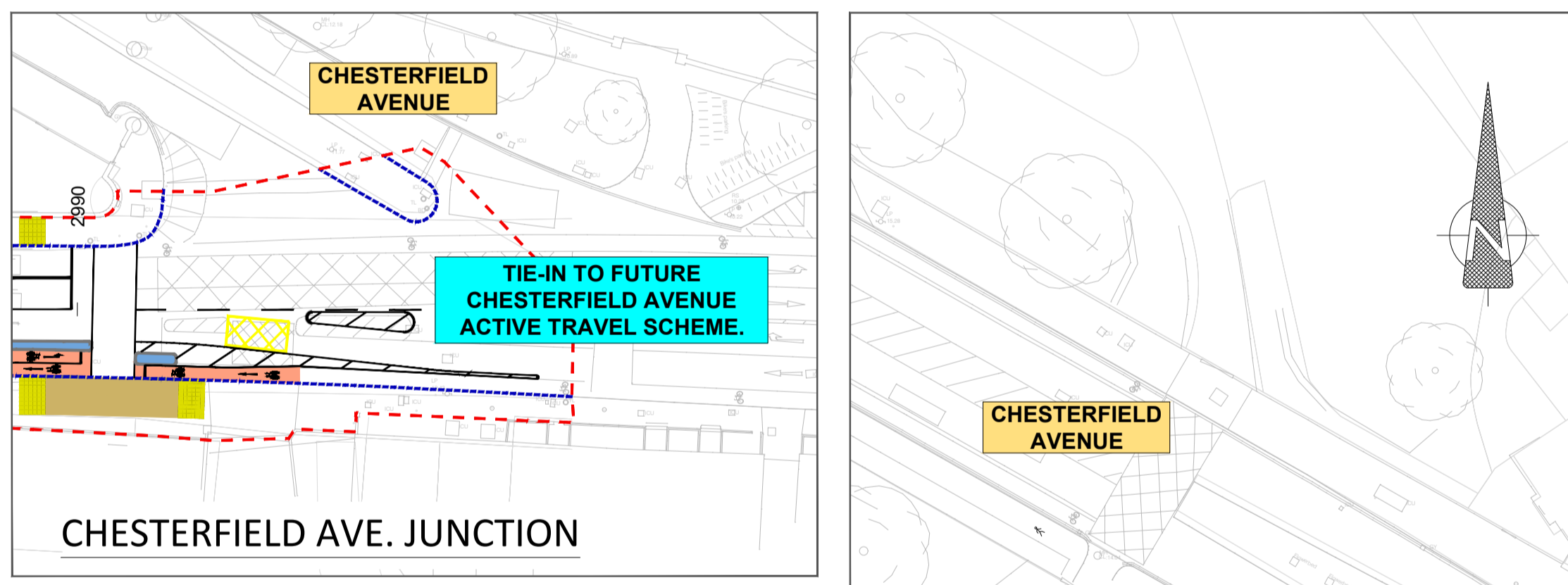
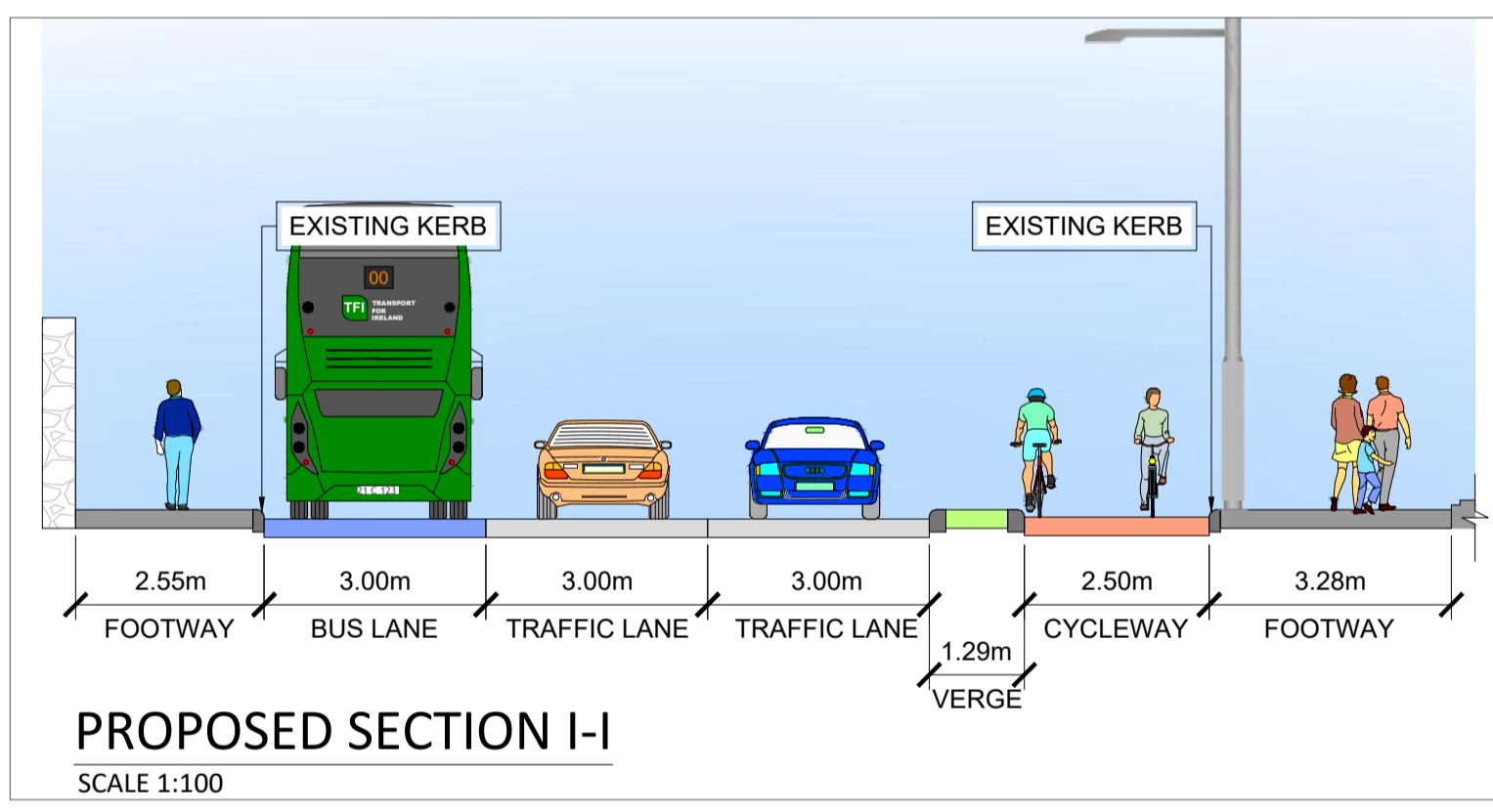
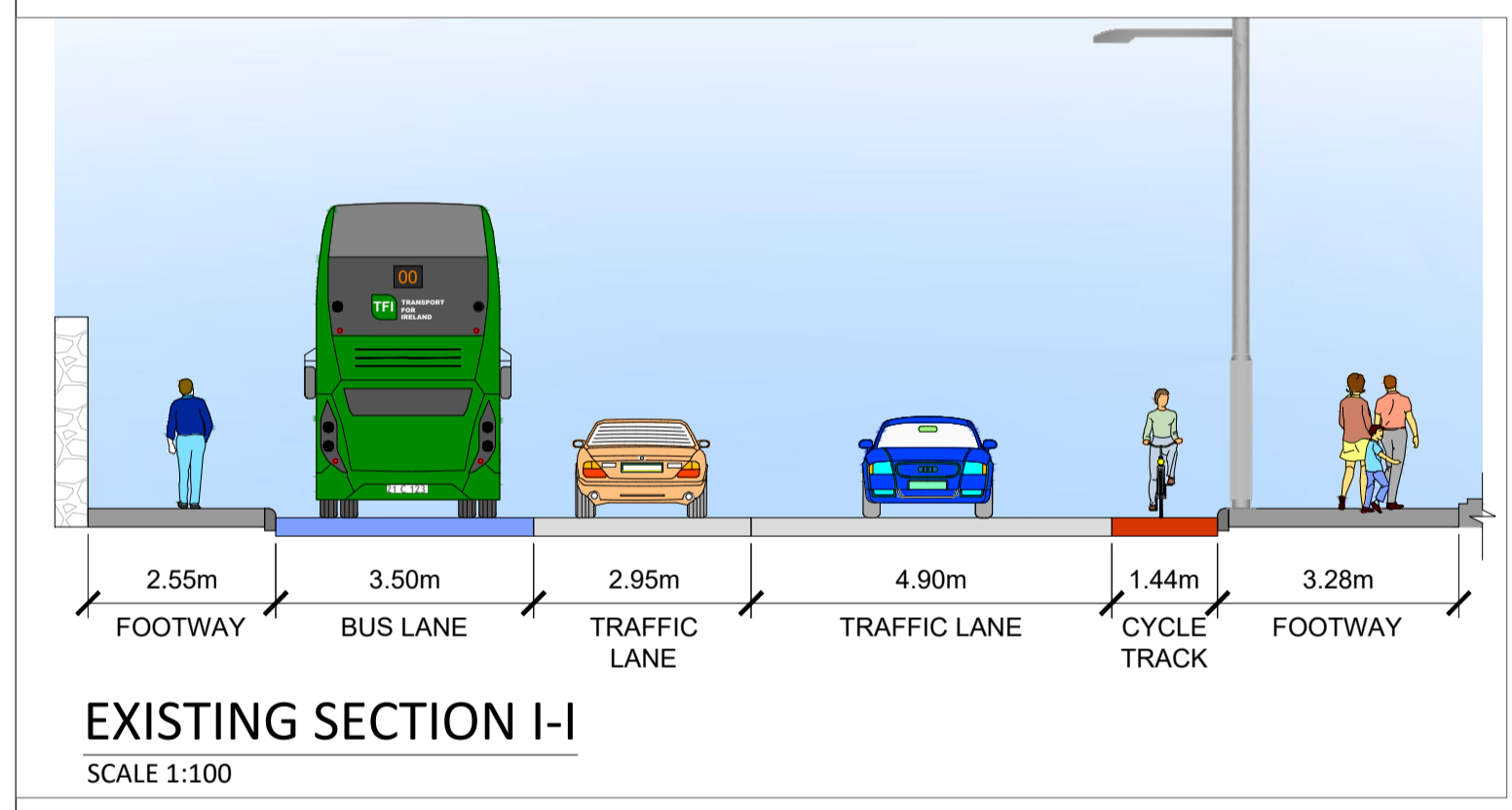
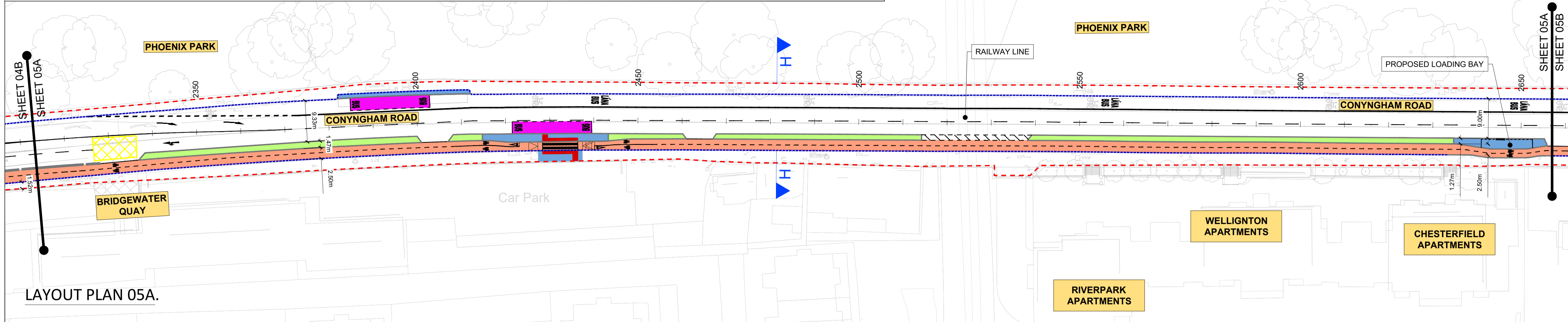
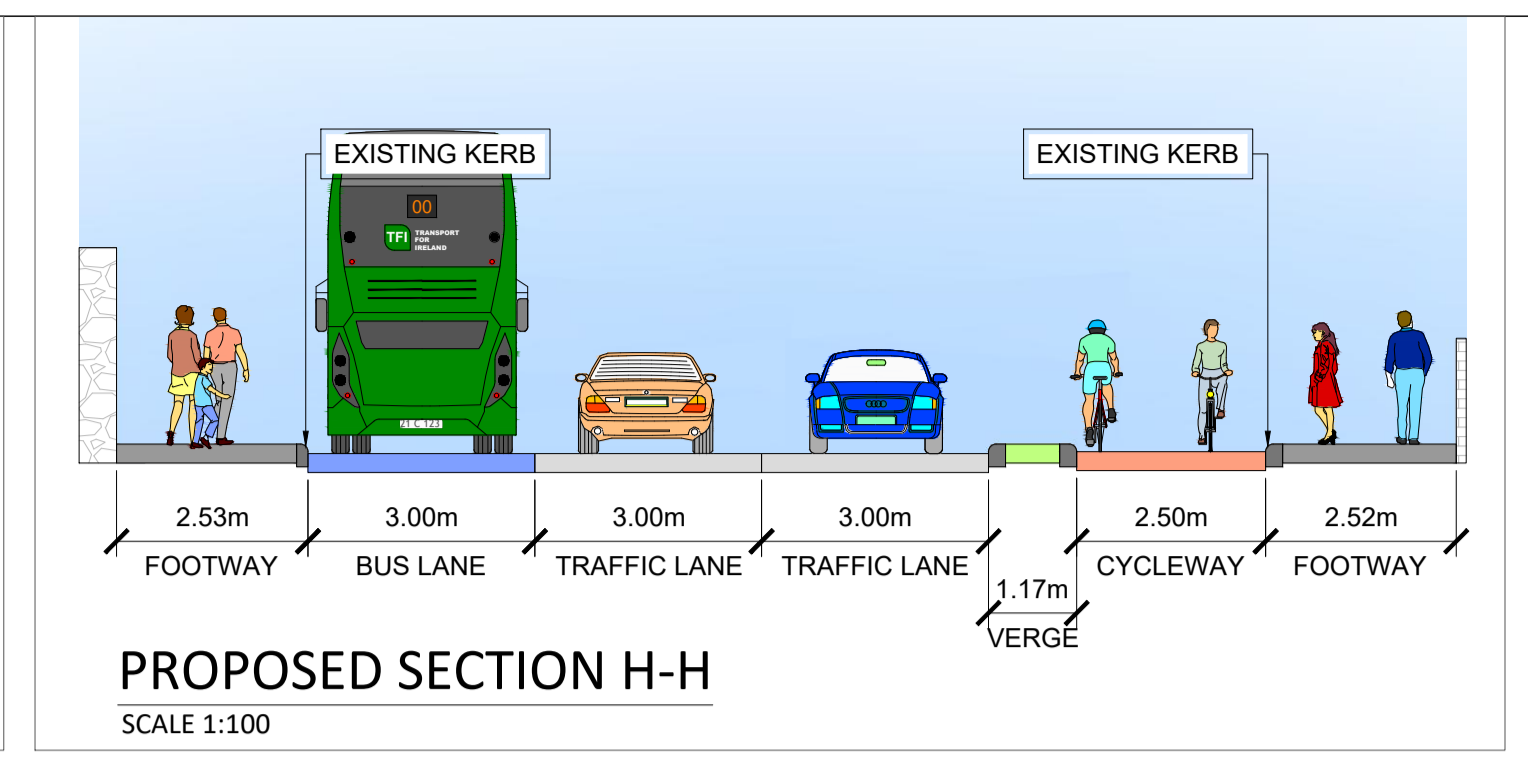
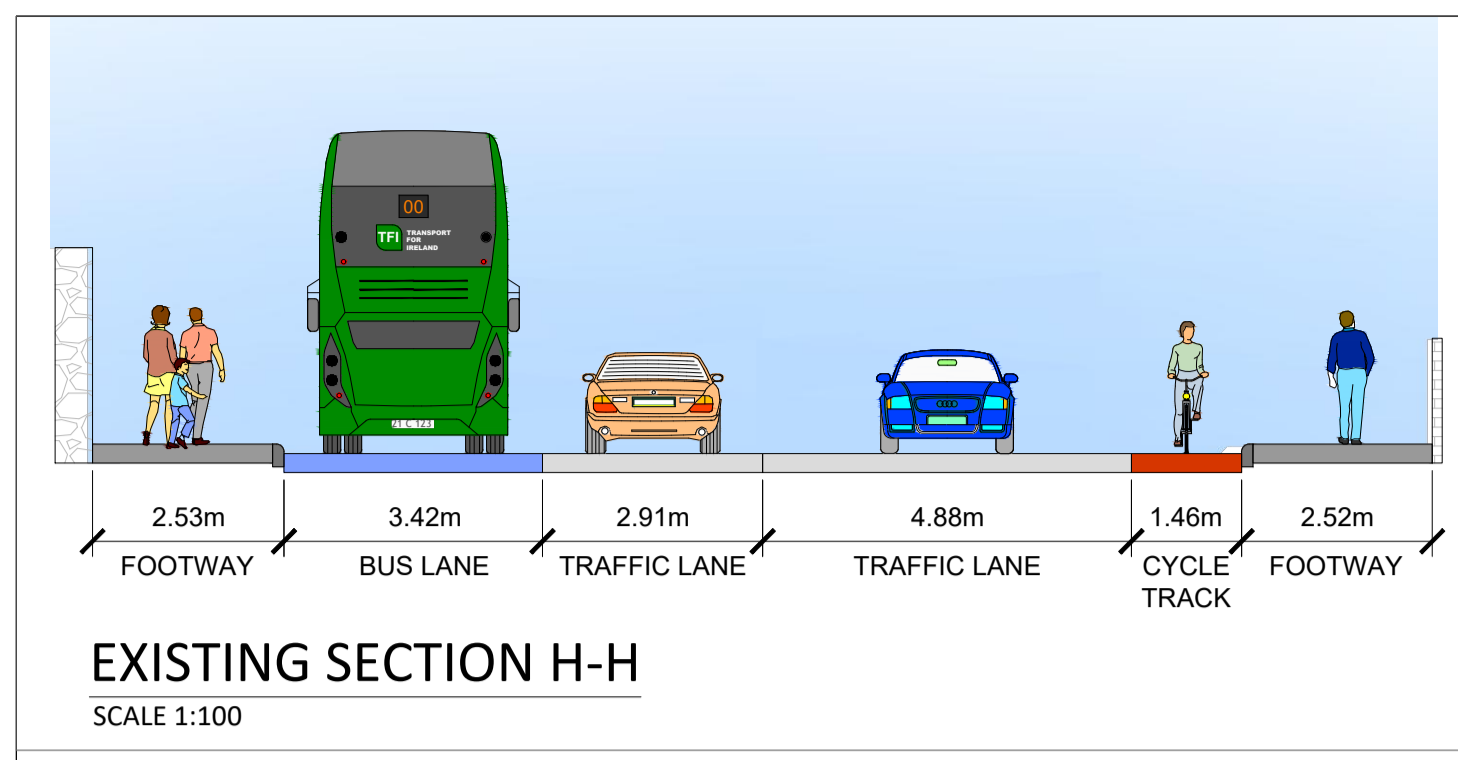
CHRISTOPHER MANZIRA
ACTING PROGRAMME DIRECTOR

KEY PLAN

Project Title: CHAPELIZOD ROAD AND CONYNGHAM ROAD ACTIVE TRAVEL SCHEME

Drawing Title: NON-STATUTORY PUBLIC CONSULTATION GENERAL ARRANGEMENT

| | | | |
|----------------|--|------------------|------------|
| Drawn: RC | Drawing No: DACT_2106-JAC-GEO_GA-DR-CH100-10.dwg | Sheet: 4 of 5 | Status: S0 |
| Checked: AG | Job No: 210006a | Date: 2026-02-18 | Rev: P01.1 |
| Reviewed: KS | Scale: 1:250 @ A1 | | |
| Approved: DKar | | | |



NOTES :

A This Drawing is to be used for the design identified in the title box. Other information shown is to be considered indicative only. The drawing is to be read in conjunction with all other relevant design drawings.

B OSi data used for plans are printed under © Ordnance Survey Ireland, Government of Ireland. All rights reserved. Copyright © Ordnance Survey Ireland. Licence number CYAL50379561

- LEGEND**
- SITE BOUNDARY
 - PROPOSED CYCLE LANE
 - PROPOSED CYCLE TRACK
 - PROPOSED FOOTPATH/ HARDSTAND
 - PROPOSED SHARED AREA
 - PROPOSED GRASS AREA
 - PROPOSED CARRIAGEWAY WIDENING
 - PROPOSED BUS STOP
 - EXISTING KERB
 - PROPOSED KERB
 - PROPOSED BOLLARD
 - PROPOSED TRAFFIC SIGNAL POLE
 - PROPOSED BIKE STANDS
 - PROPOSED RED COLOURED TACTILE CROSSING
 - PROPOSED TRAMLINE AND LADDER PAVING
 - PROPOSED CORDUROY PAVING
 - PROPOSED BUS SHELTER

SAFETY, HEALTH & ENVIRONMENTAL INFORMATION

Note: The Health and Safety information shown on these drawings shall be read in conjunction with the Hazard Identification and Risk Reduction Form. The above hazard/risk analysis is specific to the site and is not a definitive list of all health & safety risks arising from the works.

OUTLINE SIGNIFICANT RISKS WHICH ARE OUTSIDE OF STANDARD PROCEDURES THAT MAY NOT BE IMMEDIATELY APPARENT TO DESIGNERS, CONTRACTORS OR OPERATORS

| |
|----------------------------|
| CONSTRUCTION |
| MAINTENANCE / CLEANING |
| OPERATING/USE |
| DECOMMISSIONING/DEMOLITION |

| | | | AN ROINN COMHSHAOIL AGUS IOMPAIR. ENVIRONMENT AND TRANSPORTATION DEPT. An Oifig Cláir um Thaisteal Gníomhach The Active Travel Programme Office CIVIC OFFICES WOOD QUAY, DUBLIN 8. EMAIL: activetraveloffice@dublincity.ie CHRISTOPHER MANZIRA ACTING PROGRAMME DIRECTOR | | | Project Title CHAPELIZOD ROAD AND CONYNGHAM ROAD ACTIVE TRAVEL SCHEME | | | | | | | | | | | | | | | | | | | | | | | | | | | | | | | | | | | | | | | | | | | | | |
|--|-------------------------|--------------|--|---------|------------|--|-------|------|-------|-------|-------------------------|------------|----|----|----|------|--|--|--|---------|----|--------------|--------------------------------------|---------|--------|---------|----|-----------|----|----------|---------|-------|------------|------|-------|------------|----|--------|------------|--|--|--|--|------------|------|--|--|--|--|--|--|
| | | | | | | Drawing Title NON-STATUTORY PUBLIC CONSULTATION GENERAL ARRANGEMENT | | | | | | | | | | | | | | | | | | | | | | | | | | | | | | | | | | | | | | | | | | | | | |
| <table border="1"> <tr> <th>No.</th> <th>Revision</th> <th>Date</th> <th>Dwn</th> <th>Chk'd</th> <th>Rev'd</th> <th>Date</th> <th>App'd</th> </tr> <tr> <td>P01.1</td> <td>FOR PUBLIC CONSULTATION</td> <td>2026-02-23</td> <td>AC</td> <td>AG</td> <td>KS</td> <td>DKar</td> <td></td> </tr> </table> | | No. | Revision | Date | Dwn | Chk'd | Rev'd | Date | App'd | P01.1 | FOR PUBLIC CONSULTATION | 2026-02-23 | AC | AG | KS | DKar | | <table border="1"> <tr> <td>Drawn :</td> <td>RC</td> <td>Drawing No.:</td> <td>DACT_2106-JAC-GE0_GA-DR-CH100-10.dwg</td> <td>Sheet :</td> <td>5 of 5</td> <td>Status:</td> <td>S0</td> </tr> <tr> <td>Checked :</td> <td>AG</td> <td>Job No.:</td> <td>210006a</td> <td>Date:</td> <td>2026-02-18</td> <td>Rev:</td> <td>P01.1</td> </tr> <tr> <td>Reviewed :</td> <td>KS</td> <td>Scale:</td> <td>1:250 @ A1</td> <td></td> <td></td> <td></td> <td></td> </tr> <tr> <td>Approved :</td> <td>DKar</td> <td></td> <td></td> <td></td> <td></td> <td></td> <td></td> </tr> </table> | | Drawn : | RC | Drawing No.: | DACT_2106-JAC-GE0_GA-DR-CH100-10.dwg | Sheet : | 5 of 5 | Status: | S0 | Checked : | AG | Job No.: | 210006a | Date: | 2026-02-18 | Rev: | P01.1 | Reviewed : | KS | Scale: | 1:250 @ A1 | | | | | Approved : | DKar | | | | | | |
| No. | Revision | Date | Dwn | Chk'd | Rev'd | Date | App'd | | | | | | | | | | | | | | | | | | | | | | | | | | | | | | | | | | | | | | | | | | | | |
| P01.1 | FOR PUBLIC CONSULTATION | 2026-02-23 | AC | AG | KS | DKar | | | | | | | | | | | | | | | | | | | | | | | | | | | | | | | | | | | | | | | | | | | | | |
| Drawn : | RC | Drawing No.: | DACT_2106-JAC-GE0_GA-DR-CH100-10.dwg | Sheet : | 5 of 5 | Status: | S0 | | | | | | | | | | | | | | | | | | | | | | | | | | | | | | | | | | | | | | | | | | | | |
| Checked : | AG | Job No.: | 210006a | Date: | 2026-02-18 | Rev: | P01.1 | | | | | | | | | | | | | | | | | | | | | | | | | | | | | | | | | | | | | | | | | | | | |
| Reviewed : | KS | Scale: | 1:250 @ A1 | | | | | | | | | | | | | | | | | | | | | | | | | | | | | | | | | | | | | | | | | | | | | | | | |
| Approved : | DKar | | | | | | | | | | | | | | | | | | | | | | | | | | | | | | | | | | | | | | | | | | | | | | | | | | |