

DUBLIN CITY COUNCIL CENTRAL AREA (City Centre)

Designated Casual Trading Areas
Daytime area shown coloured Red
Nightime area shown coloured Green

**An Rionn Comhshaoil agus Iompair
Rannán Suirbhéireachta agus Léarscáilithe**
Environment and Transportation Department
Survey and Mapping Division

O.S REF
3263, 3264

SCALE
1:2500@A2

DATE
12-01-2015

SURVEYED / PRODUCED BY
T. Curran

FILE NO SM-2014-0732_0204-C25-001-A.dgn

INDEX No. FOLDER No. CODE DWG No. REV

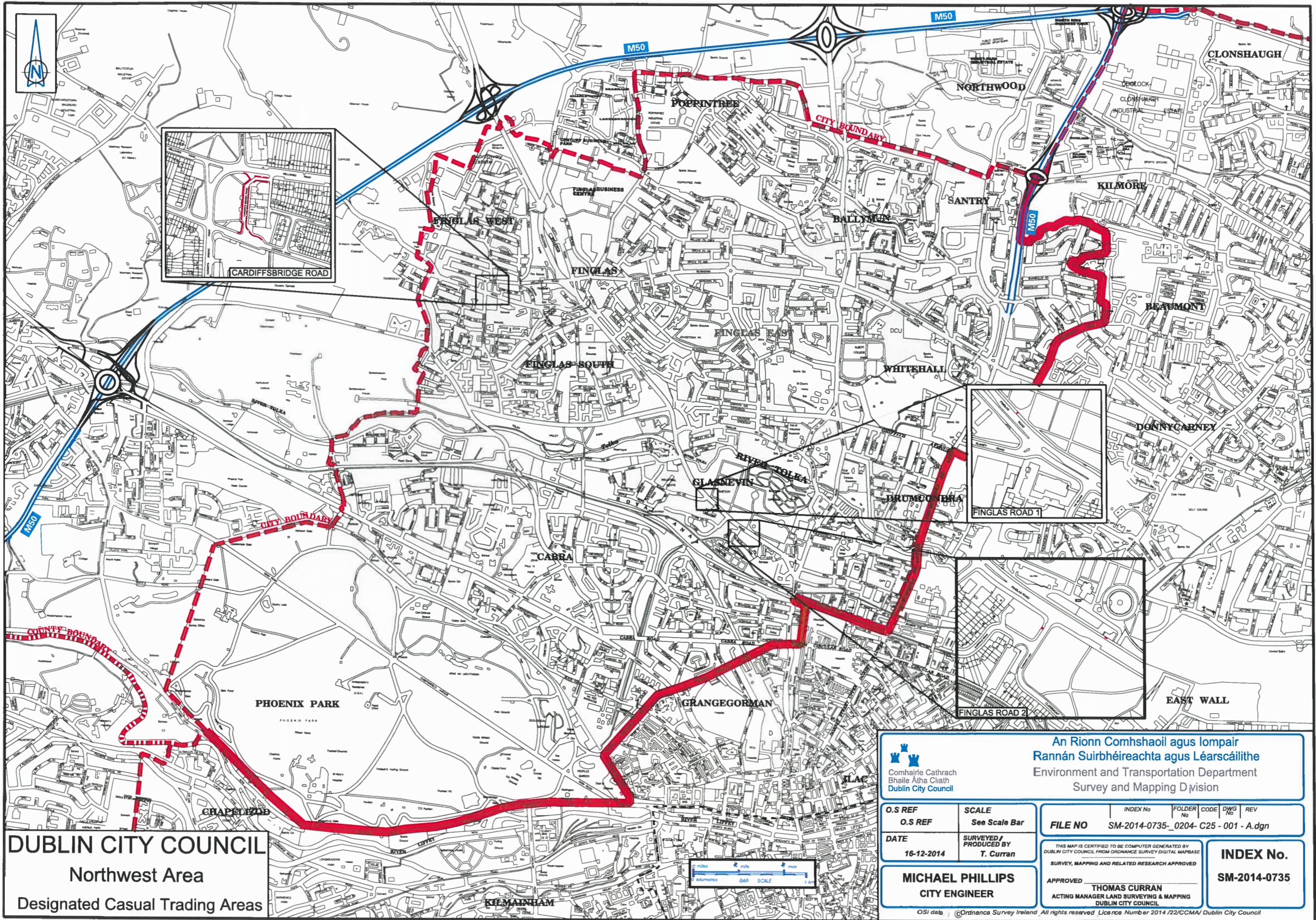
MICHAEL PHILLIPS
CITY ENGINEER

THIS MAP IS CERTIFIED TO BE COMPUTER GENERATED BY DUBLIN CITY COUNCIL FROM ORDNANCE SURVEY DIGITAL MAPBASE SURVEY, MAPPING AND RELATED RESEARCH APPROVED


APPROVED THOMAS CURRAN
ACTING MANAGER LAND SURVEYING & MAPPING
DUBLIN CITY COUNCIL


INDEX No.
SM-2014-0732

OSi data : © Ordnance Survey Ireland. All rights reserved. Licence Number 2014 /22/CCMA/ Dublin City Council



DUBLIN CITY COUNCIL
 Northwest Area
 Designated Casual Trading Areas

 Comhairle Cathrach Bhaile Átha Cliath Dublin City Council		An Rionn Comhshaoil agus Iompair Rannán Suirbhéireachta agus Léarscáilithe Environment and Transportation Department Survey and Mapping Division				
O.S REF	SCALE	INDEX No	FOLDER No	CODE	DWG No	REV
O.S REF	See Scale Bar	FILE NO	SM-2014-0735_0204-C25-001-A.dgn			
DATE	SURVEYED / PRODUCED BY	THIS MAP IS CERTIFIED TO BE COMPUTER GENERATED BY DUBLIN CITY COUNCIL FROM ORDNANCE SURVEY DIGITAL MAPBASE SURVEY, MAPPING AND RELATED RESEARCH APPROVED				
16-12-2014	T. Curran	INDEX No. SM-2014-0735				
MICHAEL PHILLIPS CITY ENGINEER		APPROVED THOMAS CURRAN ACTING MANAGER LAND SURVEYING & MAPPING DUBLIN CITY COUNCIL				
<small>OSi data : ©Ordnance Survey Ireland. All rights reserved. Licence Number 2014/22/CCMA/Dublin City Council</small>						



DUBLIN CITY COUNCIL

SOUTH CENTRAL AREA

Designated Casual Trading Areas



An Rionn Comhshaoil agus Iompair
Rannán Suirbhéireachta agus Léarscáilte
Environment and Transportation Department
Survey and Mapping Division

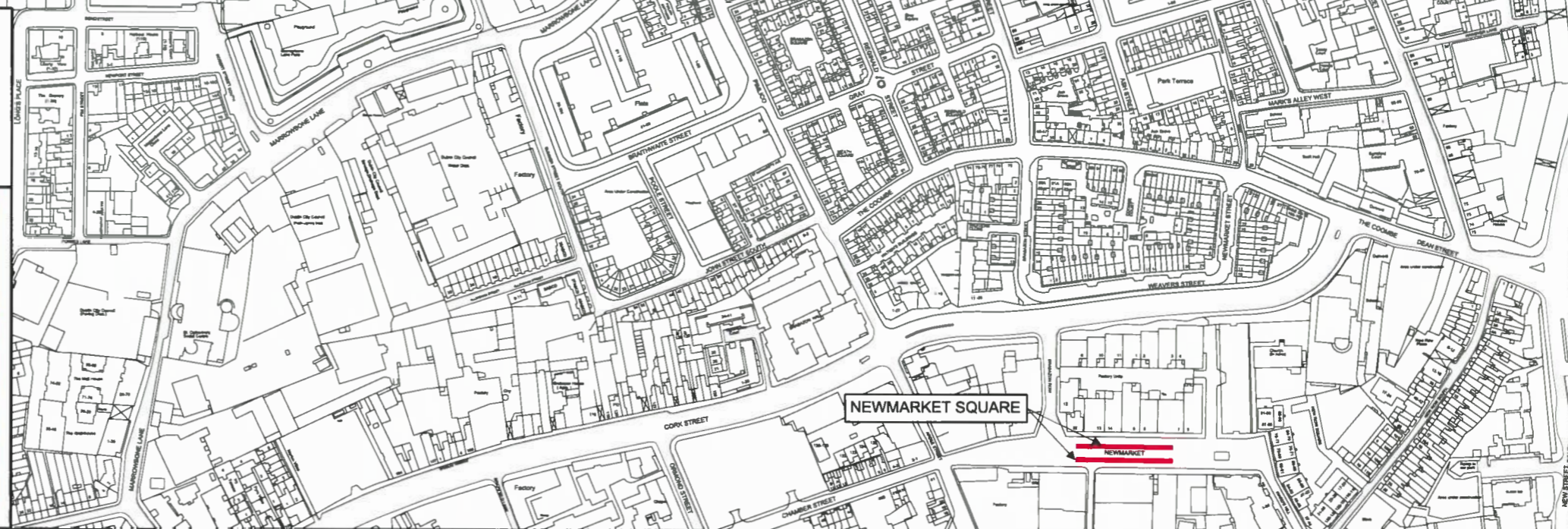
O.S REF 3263	SCALE 1:2750@A2
DATE 12-01-2015	SURVEYED / PRODUCED BY T. Curran

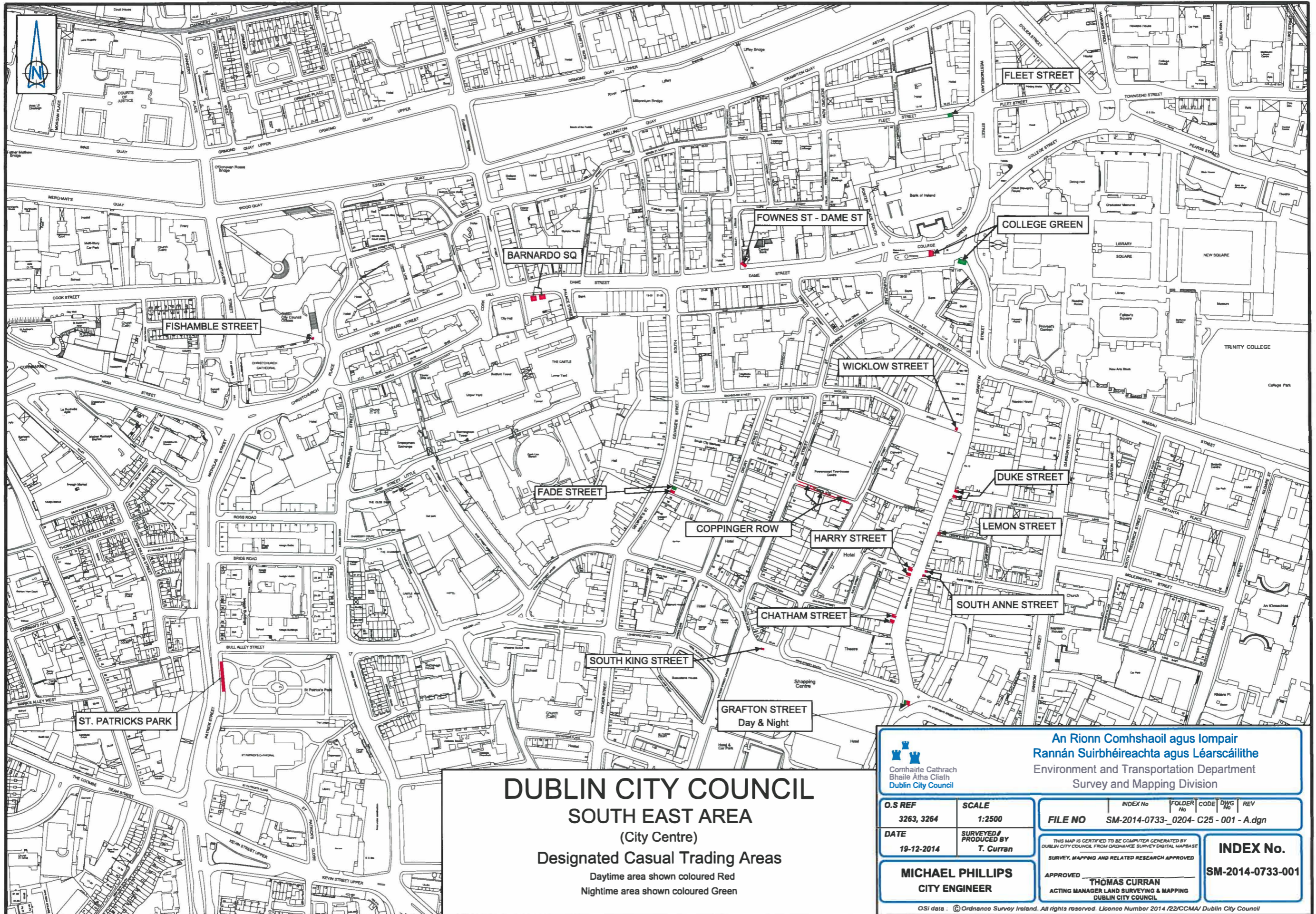
FILE NO	INDEX No	FOLDER No	CODE	DWG No	REV
SM-2014-0734_0204-C25-001-A.dgn					

THIS MAP IS CERTIFIED TO BE COMPUTER GENERATED BY DUBLIN CITY COUNCIL FROM ORDNANCE SURVEY DIGITAL MAPBASE
SURVEY, MAPPING AND RELATED RESEARCH APPROVED
APPROVED
THOMAS CURRAN
ACTING MANAGER LAND SURVEYING & MAPPING
DUBLIN CITY COUNCIL


INDEX No.
SM-2014-0734

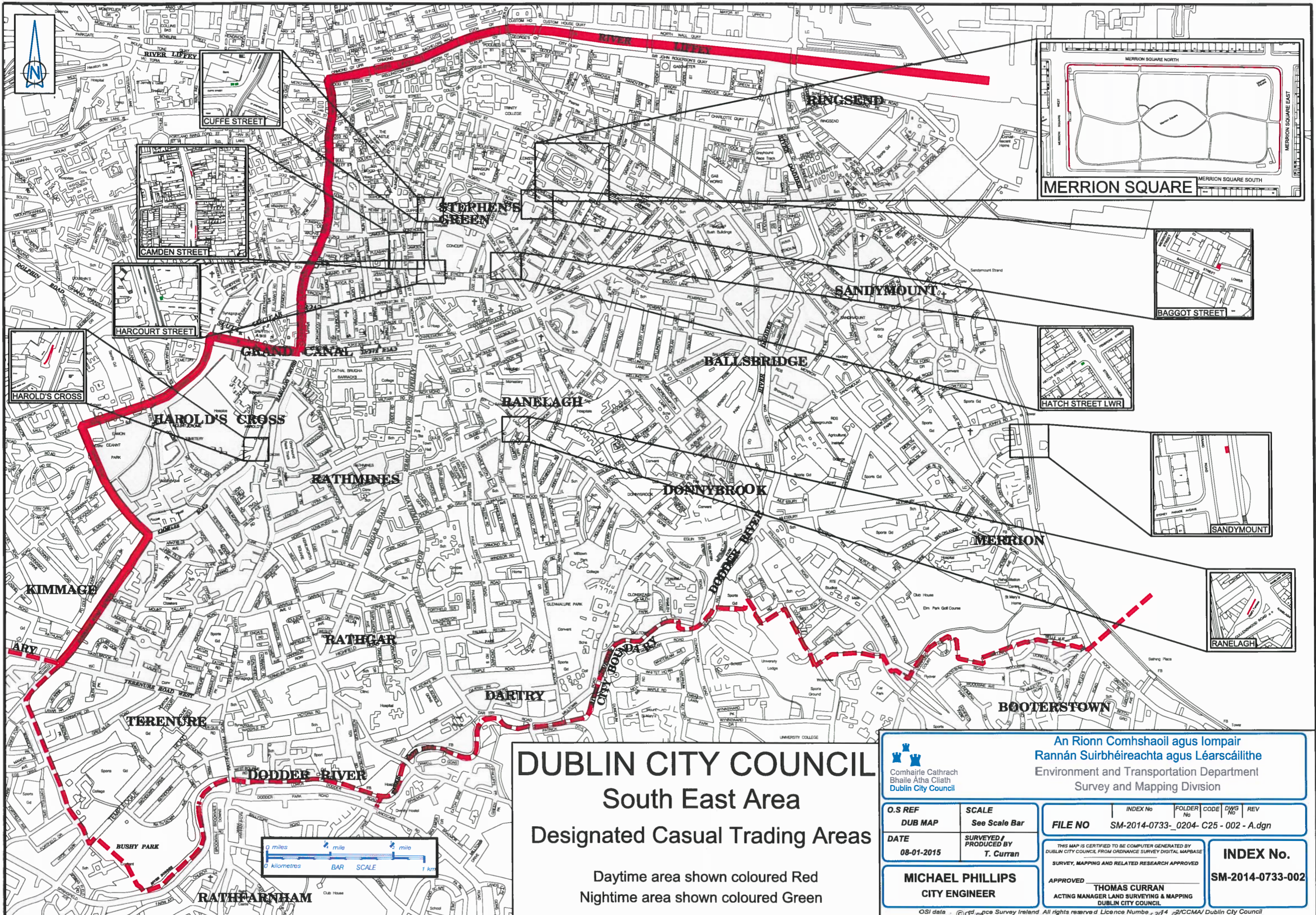
MICHAEL PHILLIPS
CITY ENGINEER





DUBLIN CITY COUNCIL
SOUTH EAST AREA
 (City Centre)
Designated Casual Trading Areas
 Daytime area shown coloured Red
 Nighttime area shown coloured Green

 Comhairle Cathrach Bhaile Átha Cliath Dublin City Council		An Rionn Comhshaoil agus Iompair Rannán Suirbhéireachta agus Léarscáilithe Environment and Transportation Department Survey and Mapping Division	
O.S REF 3263, 3264	SCALE 1:2500	FILE NO SM-2014-0733-0204-C25-001-A.dgn	INDEX No FOLDER No CODE DMS No REV
DATE 19-12-2014	SURVEYED / PRODUCED BY T. Curran	THIS MAP IS CERTIFIED TO BE COMPUTER GENERATED BY DUBLIN CITY COUNCIL FROM ORDNANCE SURVEY DIGITAL MAPBASE SURVEY, MAPPING AND RELATED RESEARCH APPROVED	
MICHAEL PHILLIPS CITY ENGINEER		APPROVED THOMAS CURRAN ACTING MANAGER LAND SURVEYING & MAPPING DUBLIN CITY COUNCIL	INDEX No. SM-2014-0733-001
<small>OSi data : © Ordnance Survey Ireland. All rights reserved. Licence Number 2014 / 22/CCMA / Dublin City Council</small>			



DUBLIN CITY COUNCIL South East Area Designated Casual Trading Areas

Daytime area shown coloured Red
Nighttime area shown coloured Green

<p>Comhairle Cathrach Bhaile Átha Cliath Dublin City Council</p>		<p>An Rionn Comhshaoil agus Iompair Rannán Suirbhéireachta agus Léarscáilthe Environment and Transportation Department Survey and Mapping Division</p>	
O.S REF DUB MAP	SCALE See Scale Bar	INDEX No SM-2014-0733_0204	FOLDER No C25 - 002 - A.dgn
DATE 08-01-2015	SURVEYED / PRODUCED BY T. Curran	<p>THIS MAP IS CERTIFIED TO BE COMPUTER GENERATED BY DUBLIN CITY COUNCIL FROM ORDNANCE SURVEY DIGITAL MAPBASE SURVEY, MAPPING AND RELATED RESEARCH APPROVED</p>	
<p>MICHAEL PHILLIPS CITY ENGINEER</p>		<p>APPROVED THOMAS CURRAN ACTING MANAGER LAND SURVEYING & MAPPING DUBLIN CITY COUNCIL</p>	<p>INDEX No. SM-2014-0733-002</p>
<p><small>OSI data : © Ordnance Survey Ireland. All rights reserved. Licence Number 204 / 2/CCMA/ Dublin City Council</small></p>			