

NOTES :

A This Drawing is to be used for the design identified in the title box. Other information shown is to be considered indicative only. The drawing is to be read in conjunction with all other relevant design drawings.

B OSi data used for plans are printed under © Ordnance Survey Ireland, Government of Ireland. All rights reserved. Copyright © Ordnance Survey Ireland. Licence number CYAL50379561

- LEGEND**
- SITE BOUNDARY
 - PROPOSED CYCLE TRACK
 - PROPOSED CYCLE LANE
 - PROPOSED RAISED TABLE
 - EXISTING CARRIAGEWAY
 - PROPOSED TRAFFIC ISLAND/ FOOTWAY
 - PROPOSED VERGE
 - LOCATION OF THE DUBLIN BIKE STATION
 - PROPOSED BUS STOP
 - PROPOSED HIGH FRICTION SURFACE
 - PROPOSED VEHICLE OVERRUN PAVMT.
 - PROPOSED CONCRETE PAVING SLABS FOOTWAY
 - EXISTING KERB
 - PROPOSED KERB
 - PROPOSED DELINEATION STRIP
 - EXISTING TREES TO BE RETAINED
 - PROPOSED BOLLARD
 - DIRECTIONAL BOLLARD
 - EXISTING / PROPOSED SIGN POLE
 - PROPOSED TACTILE UNCONTROLLED CROSSING
 - PROPOSED TACTILE CONTROLLED CROSSING

SAFETY, HEALTH & ENVIRONMENTAL INFORMATION

Note: The Health and Safety information shown on these drawings shall be read in conjunction with the Hazard Identification and Risk Reduction Form. The above hazard risks comprise significant site specific risks only, which may be difficult to manage, unusual or not likely to be obvious to a contractor operator/maintainer and is not a definitive list of all health & safety risks arising from the works.

OUTLINE SIGNIFICANT RISKS WHICH ARE OUTSIDE OF STANDARD PROCEDURES THAT MAY NOT BE IMMEDIATELY APPARENT TO DESIGNERS, CONTRACTORS OR OPERATORS

CONSTRUCTION	MAINTENANCE / CLEANING	OPERATING/USE	DECOMMISSIONING/DEMOLITION

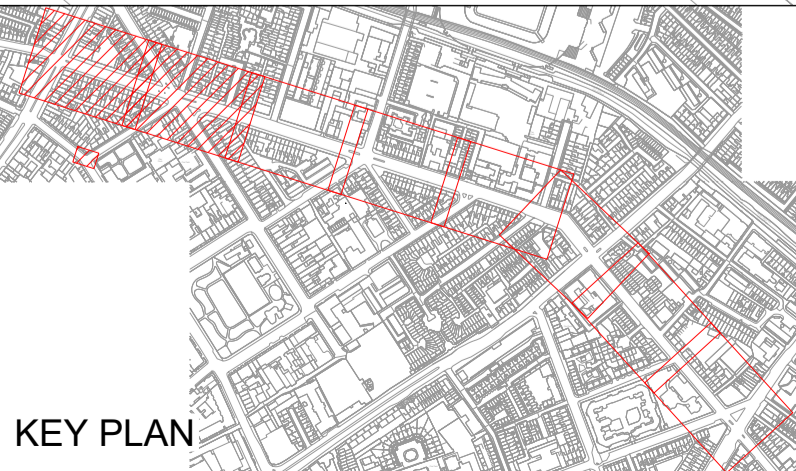


AN ROINN COMHSHAOIL AGUS IOIMPAIR.
ENVIRONMENT AND TRANSPORTATION DEPT.

An Oifig Cláir um Thaisteal Gníomhach
The Active Travel Programme Office

CIVIC OFFICES WOOD QUAY, DUBLIN 8. EMAIL: activetraveloffice@dublincity.ie

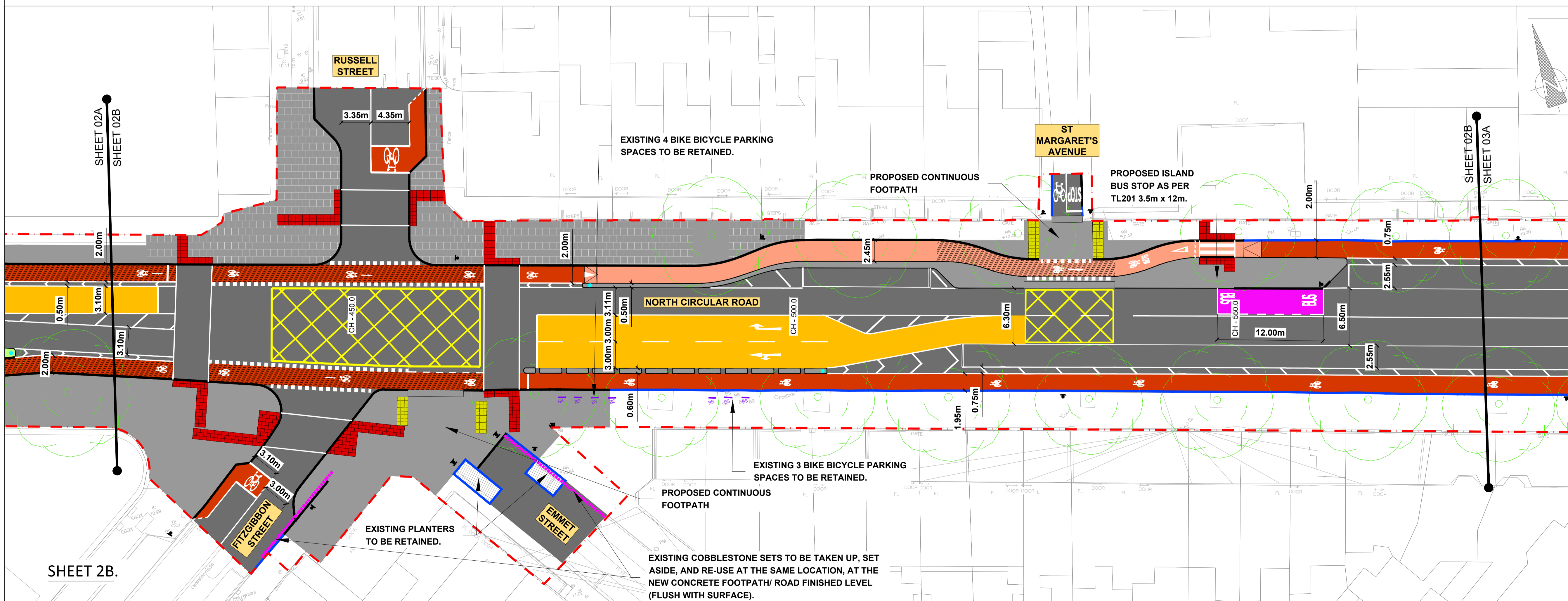
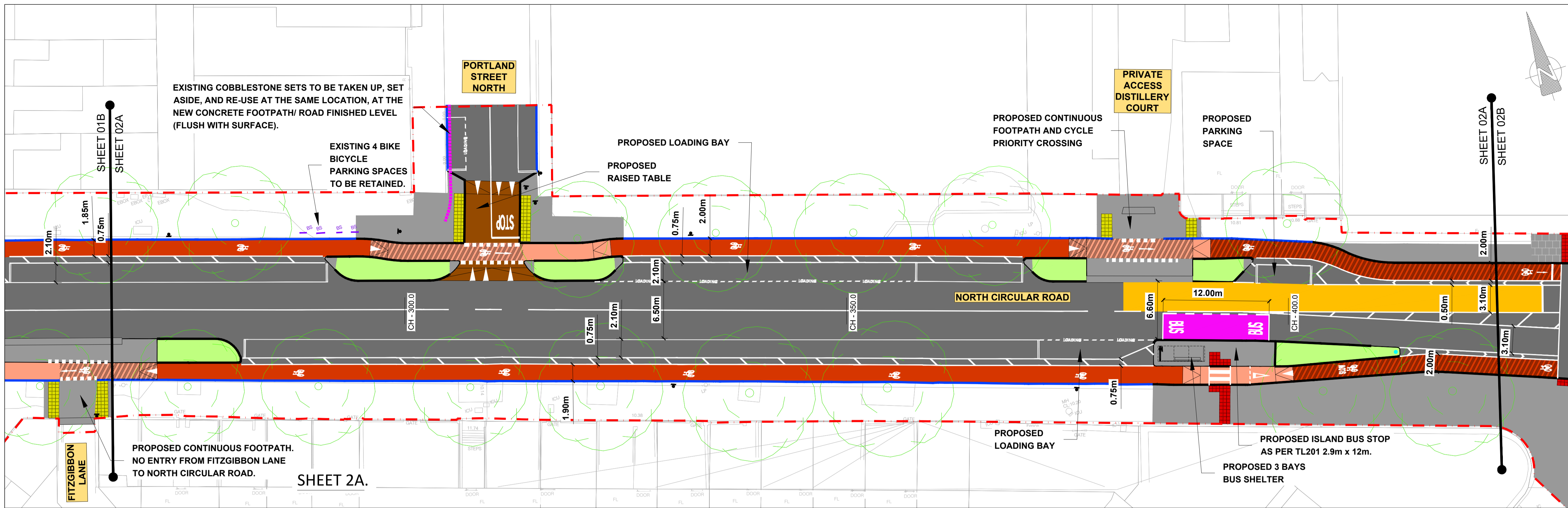
CHRISTOPHER MANZIRA
ACTING PROGRAMME DIRECTOR



No.	Revision	Stage	Date	Dwn	Ch'kd	Rev'd	App'd
P02	Design Fix 1		2024-06-25	DC	BM	BM	MF
P03	Updated as per NTA comments		2024-07-30	DC	BM	BM	IL
P04	Issued to NTA for review		2024-10-21	RC	AG	BM	MF
P05	Phase 3 gateway		2024-11-28	RC	AG	BM	DK
P06	Phase 3 - Gateway Issue		2025-05-21	AC	AG	HS	DK
P07	Issued for Tender		2026-02-16	RC	DK	AG	DK

PRELIMINARY
APPROVAL
TENDER
CONSTRUCTION

Project Title		NORTH CIRCULAR ROAD - DORSET STREET LOWER TO AMIENS STREET - ACTIVE TRAVEL SCHEME	
Drawing Title		DETAILED DESIGN GENERAL ARRANGEMENT	
Drawn : RC	Checked : DK	Reviewed : AG	Approved: DK
Job No: 210020	Scale: 1:250 @ A1	Sheet: 1 of 4	Status: S5
Date: 2026-02-16	Rev: P07		



NOTES :

A This Drawing is to be used for the design identified in the title box. Other information shown is to be considered indicative only. The drawing is to be read in conjunction with all other relevant design drawings.

B OSi data used for plans are printed under © Ordnance Survey Ireland, Government of Ireland. All rights reserved. Copyright © Ordnance Survey Ireland. Licence number CYAL50379561

- LEGEND**
- SITE BOUNDARY
 - PROPOSED CYCLE TRACK
 - PROPOSED CYCLE LANE
 - PROPOSED RAISED TABLE
 - EXISTING CARRIAGEWAY
 - PROPOSED TRAFFIC ISLAND / FOOTWAY
 - PROPOSED VERGE
 - LOCATION OF THE DUBLIN BIKE STATION
 - PROPOSED BUS STOP
 - PROPOSED HIGH FRICTION SURFACE
 - PROPOSED VEHICLE OVERRUN PAVMT.
 - PROPOSED CONCRETE PAVING SLABS FOOTWAY
 - EXISTING KERB
 - PROPOSED KERB
 - PROPOSED DELINEATION STRIP
 - EXISTING TREES TO BE RETAINED
 - PROPOSED BOLLARD
 - DIRECTIONAL BOLLARD
 - PROPOSED BICYCLE STANDS
 - EXISTING / PROPOSED SIGN POLE
 - PROPOSED TACTILE UNCONTROLLED CROSSING
 - PROPOSED TACTILE CONTROLLED CROSSING

SAFETY, HEALTH & ENVIRONMENTAL INFORMATION

Note: The Health and Safety Information shown on these drawings shall be read in conjunction with the Hazard Elimination and Risk Reduction form. The above hazard risks comprise significant site specific risks only, which may be difficult to manage, unusual or not likely to be obvious to a contractor/operator/manager and is not a definitive list of all health & safety risks arising from the works.

OUTLINE SIGNIFICANT RISKS WHICH ARE OUTSIDE OF STANDARD PROCEDURES THAT MAY NOT BE IMMEDIATELY APPARENT TO DESIGNERS, CONTRACTORS OR OPERATORS

CONSTRUCTION	MAINTENANCE / CLEANING	OPERATING/USE	DECOMMISSIONING/DEMOLITION

AN ROINN COMHSHAOIL AGUS IOIMPAIR.
ENVIRONMENT AND TRANSPORTATION DEPT.

An Oifig Cláir um Thaisteal Gníomhach
The Active Travel Programme Office

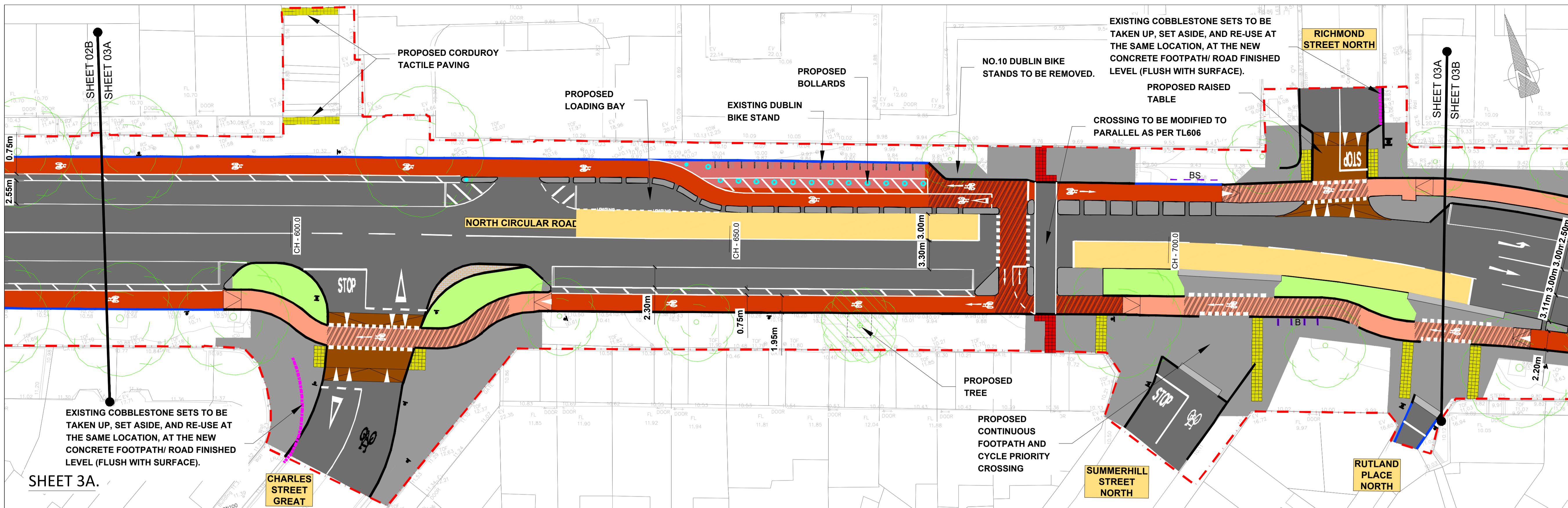
CIVIC OFFICES WOOD QUAY, DUBLIN 8. EMAIL: activetravel@dcu.ie

No.	Revision	Date	Dwn	Chk'd	Rev'd	App'd
P03	Updated as per NTA comments	2024-07-30	DC	BM	BM	IL
P04	Issued to NTA for review	2024-10-21	RC	AG	BM	MF
P05	Phase 3 Gateway	2024-11-28	RC	AG	BM	DK
P06	Phase 3 - Gateway Issue	2025-05-22	AC	AG	HS	DK
P07	Issued for Tender	2026-02-16	RC	DK	AG	DK
P08.1		2026-02-24				

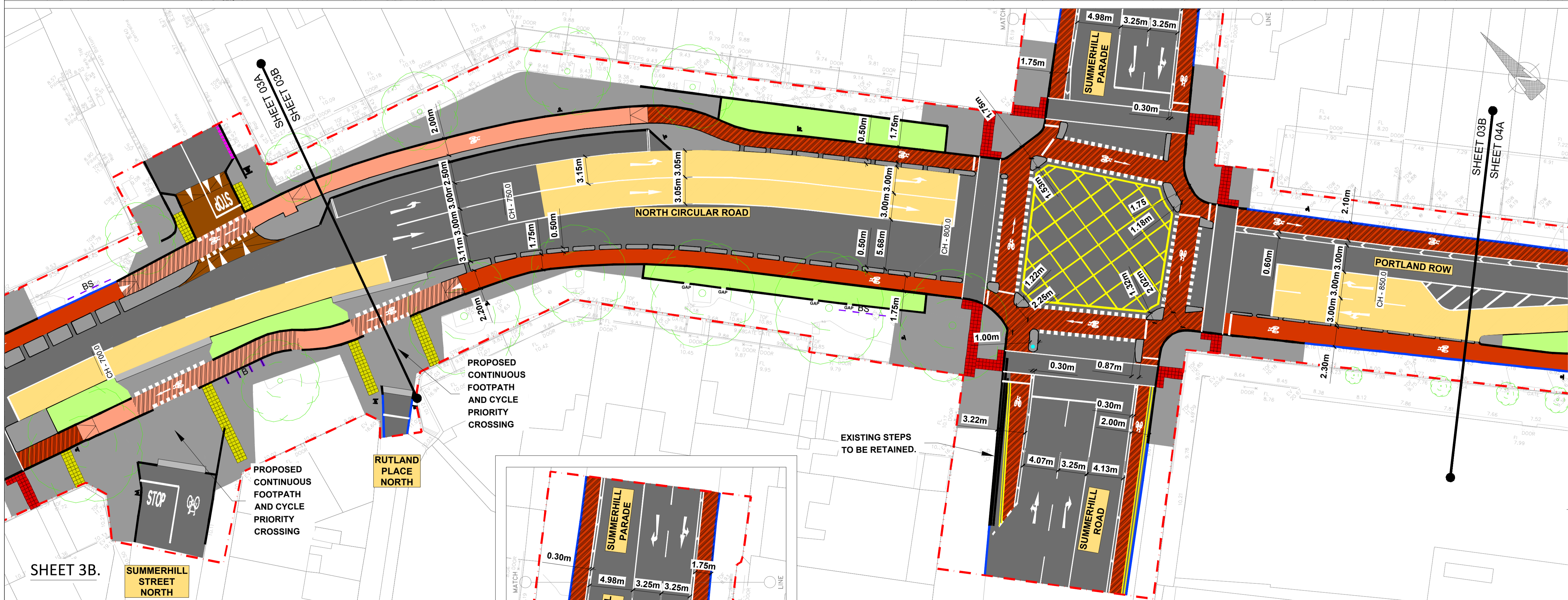
Project Title
NORTH CIRCULAR ROAD - DORSET STREET LOWER TO AMIENS STREET - ACTIVE TRAVEL SCHEME

Drawing Title
DETAILED DESIGN GENERAL ARRANGEMENT

Drawn: ---	Drawing No: DACT_2120-JAC-GEO_GA-DR-CH100-02.dwg	Sheet: 2 of 4	Status: S0
Checked: ---	Job No: 210020	Date: 2026-02-24	Rev: P08.1
Reviewed: ---	Scale: 1:250 @ A1		
Approved: ---			



- NOTES :**
- A This Drawing is to be used for the design identified in the title box. Other information shown is to be considered indicative only. The drawing is to be read in conjunction with all other relevant design drawings.
 - B OSi data used for plans are printed under © Ordnance Survey Ireland, Government of Ireland. All rights reserved. Copyright © Ordnance Survey Ireland. Licence number CYAL50379561
- LEGEND**
- SITE BOUNDARY
 - PROPOSED CYCLE TRACK
 - PROPOSED CYCLE LANE
 - PROPOSED RAISED TABLE
 - EXISTING CARRIAGEWAY
 - PROPOSED TRAFFIC ISLAND/ FOOTWAY
 - PROPOSED VERGE
 - LOCATION OF THE DUBLIN BIKE STATION
 - PROPOSED BUS STOP
 - PROPOSED HIGH FRICTION SURFACE
 - PROPOSED VEHICLE OVERRUN PAVMT.
 - PROPOSED CONCRETE PAVING SLABS FOOTWAY
 - EXISTING KERB
 - PROPOSED KERB
 - PROPOSED DELINIATION STRIP
 - EXISTING TREES TO BE RETAINED
 - PROPOSED BOLLARD
 - DIRECTIONAL BOLLARD
 - BS --- PROPOSED BICYCLE STANDS
 - ▲ EXISTING / PROPOSED SIGN POLE
 - PROPOSED TACTILE UNCONTROLLED CROSSING
 - PROPOSED TACTILE CONTROLLED CROSSING



- SAFETY, HEALTH & ENVIRONMENTAL INFORMATION**
- Note: The Health and Safety information shown on these drawings shall be read in conjunction with the Hazard Identification and Risk Reduction form. The above hazard/risk comprise significant site specific risks only, which may be affected by changes, variations or omissions to be obvious to a contractor/operator/manager and is not a definitive list of all health & safety risks arising from the works.
- OUTLINE SIGNIFICANT RISKS WHICH ARE OUTSIDE OF STANDARD PROCEDURES THAT MAY NOT BE IMMEDIATELY APPARENT TO DESIGNERS, CONTRACTORS OR OPERATORS
- CONSTRUCTION
- MAINTENANCE / CLEANING
- OPERATING/USE
- DECOMMISSIONING/DEMOLITION



AN ROINN COMHSHAOIL AGUS IOIMPAIR.
ENVIRONMENT AND TRANSPORTATION DEPT.

An Oifig Cláir um Thaisteal Gníomhach
The Active Travel Programme Office

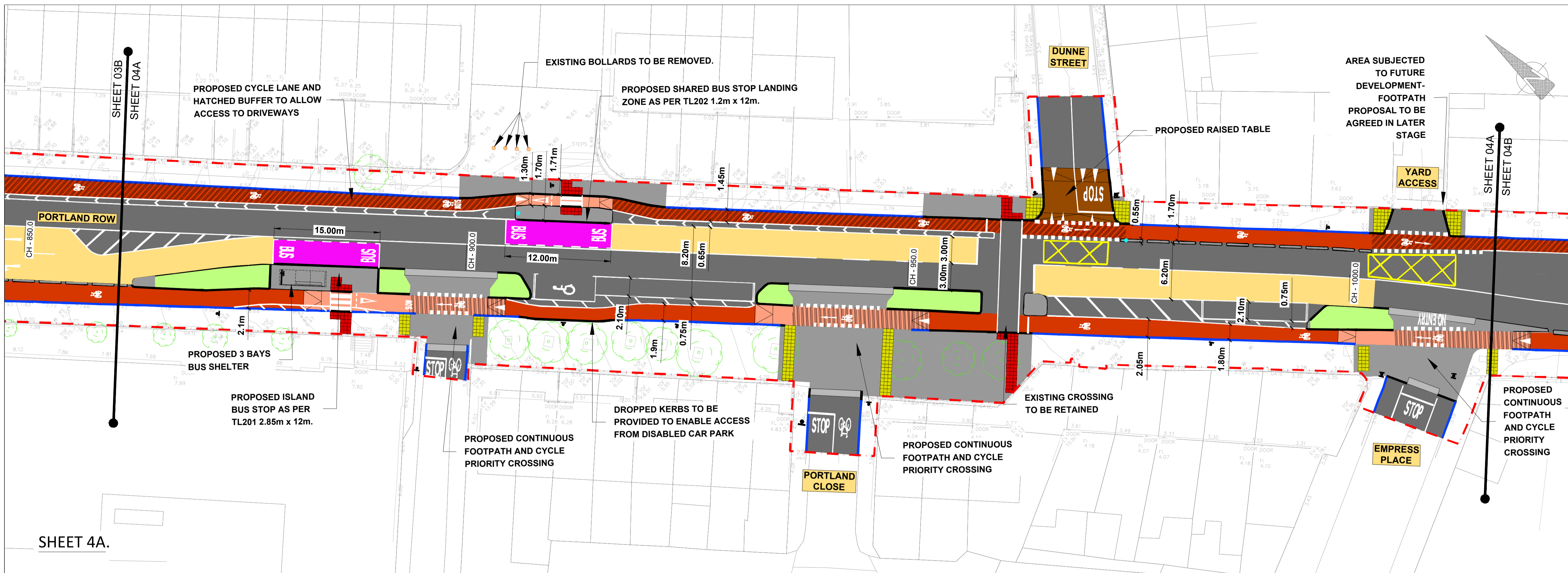
CIVIC OFFICES WOOD QUAY, DUBLIN 8. EMAIL: activetravel@dcu.ie

CHRISTOPHER MANZIRA
ACTING PROGRAMME DIRECTOR



P02	Design Fix 1	2024-06-25	DC	BM	BM	MF
P03	Updated as per NTA comments	2024-07-30	DC	BM	BM	IL
P04	Issued to NTA for review	2024-10-21	RC	AG	BM	MF
P05	Phase 3 Gateway	2024-11-28	RC	AG	BM	DK
P06	Gateway 3 Issue	2025-05-28	HS	HS	HS	DK
P07	Issued for Tender	2026-02-16	RC	DK	AG	DK
No.	Revision	Date	Dwn	Chk'd	Rev'd	App'd
	Stage					App'd
	PRELIMINARY					
	APPROVAL					
	TENDER					
	CONSTRUCTION					

Project Title		NORTH CIRCULAR ROAD - DORSET STREET LOWER TO AMIENS STREET - ACTIVE TRAVEL SCHEME	
Drawing Title		DETAILED DESIGN GENERAL ARRANGEMENT	
Drawn : RC	Drawing No: DACT_2120-JAC-Geo_GA-DR-CH100-03.dwg	Sheet : 3 of 4	Status: S5
Checked : DK	Job No: 210020	Date: 2026-02-16	Rev: P07
Reviewed : AG	Scale: 1:250 @ A1		
Approved: DK			



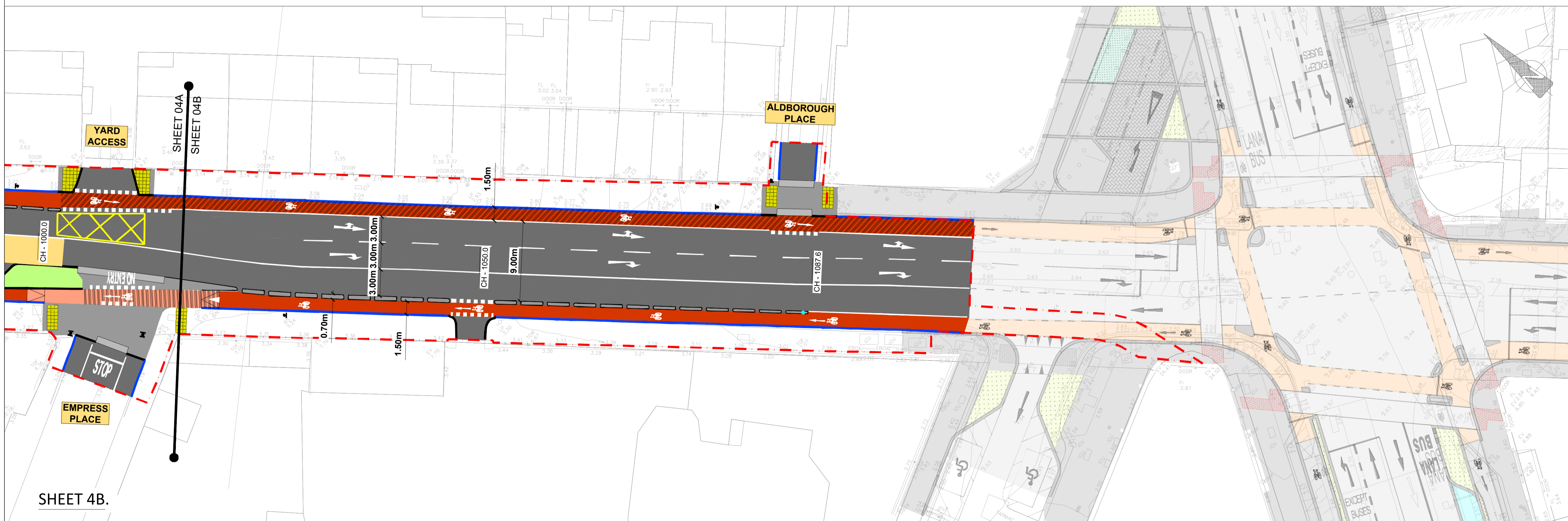
NOTES :

A This Drawing is to be used for the design identified in the title box. Other information shown is to be considered indicative only. The drawing is to be read in conjunction with all other relevant design drawings.

B OSi data used for plans are printed under © Ordnance Survey Ireland, Government of Ireland. All rights reserved. Copyright © Ordnance Survey Ireland. Licence number CYAL50379561

LEGEND

- SITE BOUNDARY
- PROPOSED CYCLE TRACK
- PROPOSED CYCLE LANE
- PROPOSED RAISED TABLE
- EXISTING CARRIAGEWAY
- PROPOSED TRAFFIC ISLAND/ FOOTWAY
- PROPOSED VERGE
- LOCATION OF THE DUBLIN BIKE STATION
- PROPOSED BUS STOP
- PROPOSED HIGH FRICTION SURFACE
- PROPOSED VEHICLE OVERRUN PAVMT.
- PROPOSED CONCRETE PAVING SLABS FOOTWAY
- EXISTING KERB
- PROPOSED KERB
- PROPOSED DELINEATION STRIP
- EXISTING TREES TO BE RETAINED
- PROPOSED BOLLARD
- DIRECTIONAL BOLLARD
- EXISTING / PROPOSED BICYCLE STANDS
- EXISTING / PROPOSED SIGN POLE
- PROPOSED TACTILE UNCONTROLLED CROSSING
- PROPOSED TACTILE CONTROLLED CROSSING



SAFETY, HEALTH & ENVIRONMENTAL INFORMATION

Note: The Health and Safety information shown on these drawings shall be read in conjunction with the Hazard Identification and Risk Reduction form. The above hazard/risk information is specific to the site only, which may be affected by changes, removal or addition of elements to a contractor's operational plan and is not a definitive list of all health & safety risks arising from the works.

OUTLINE SIGNIFICANT RISKS WHICH ARE OUTSIDE OF STANDARD PROCEDURES THAT MAY NOT BE IMMEDIATELY APPARENT TO DESIGNERS, CONTRACTORS OR OPERATORS

CONSTRUCTION	MAINTENANCE / CLEANING	OPERATING/USE	DECOMMISSIONING/DEMOLITION

AN ROINN COMHSHAOIL AGUS IOIMPAIR.
ENVIRONMENT AND TRANSPORTATION DEPT.

An Oifig Cláir um Thaisteal Gníomhach
The Active Travel Programme Office

CIVIC OFFICES WOOD QUAY, DUBLIN 8. EMAIL: activetravel@dcu.ie

CHRISTOPHER MANZIRA
ACTING PROGRAMME DIRECTOR

P02	Design Fix 1	2024-06-25	DC	BM	BM	MF
P03	Updated as per NTA comments	2024-07-30	DC	BM	BM	IL
P04	Issued to NTA for review	2024-10-21	RC	AG	BM	MF
P05	Phase 3 gateway	2024-11-28	RC	AG	BM	DK
P06	Phase 3 - Gateway Issue	2025-05-21	AC	AG	HS	DK
P07	Issued for Tender	2026-02-16	RC	DK	AG	DK
No.	Revision	Date	Dwn	Chk'd	Rev'd	App'd
PRELIMINARY			Stage	Date	Date	App'd
APPROVAL						
TENDER						
CONSTRUCTION						

Project Title
NORTH CIRCULAR ROAD - DORSET STREET LOWER TO AMIENS STREET - ACTIVE TRAVEL SCHEME

Drawing Title
DETAILED DESIGN GENERAL ARRANGEMENT

Drawn :	RC	Drawing No.:	DACT_2120-JAC-GE0_GA-DR-CH100-04.dwg	Sheet :	Status:
Checked :	DK	Job No.:	210020	4 of 4	S5
Reviewed :	AG	Scale:	1:250 @ A1	Date:	Rev:
Approved:	DK			2026-02-16	P07