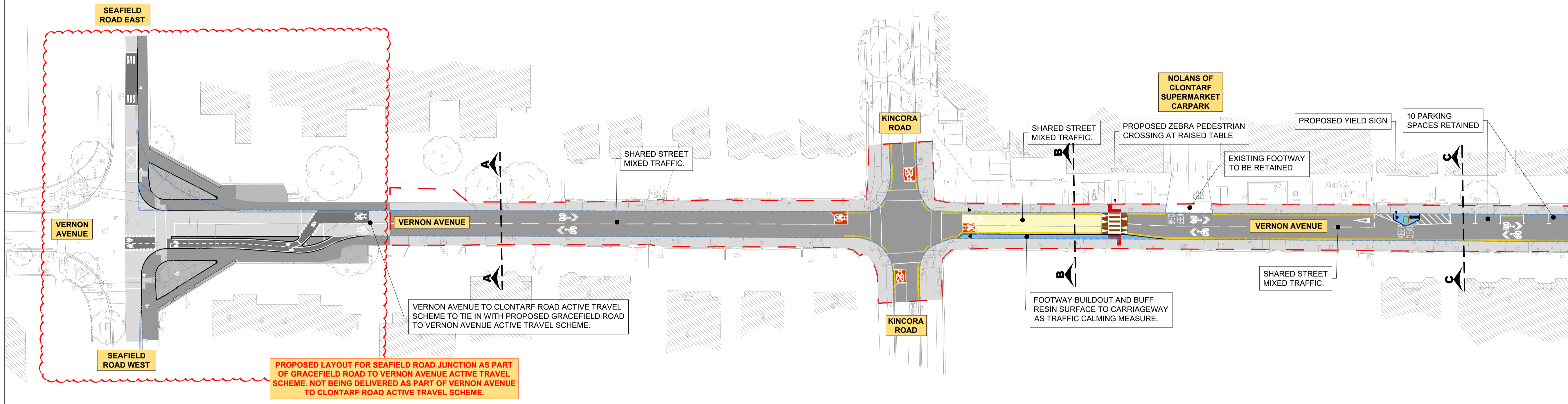


NOTES :

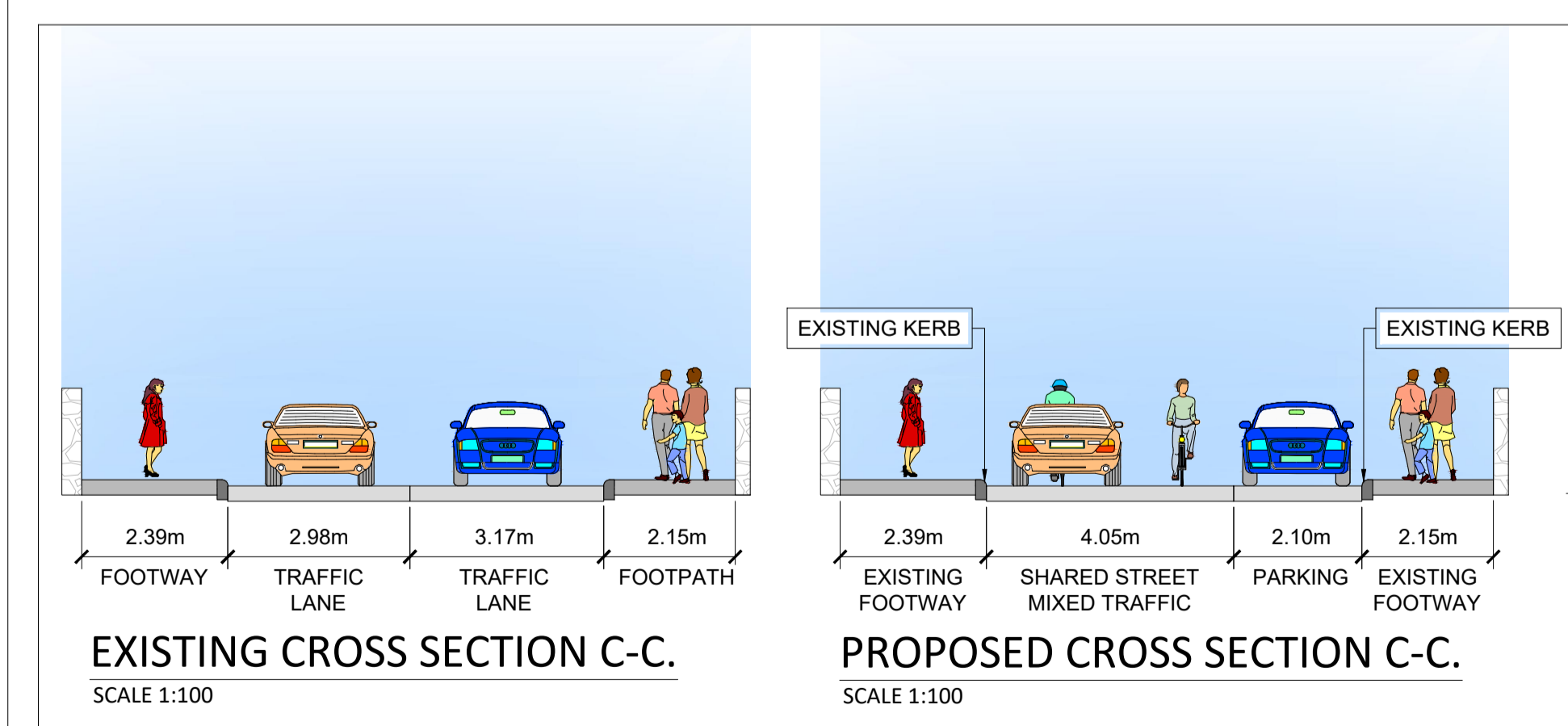
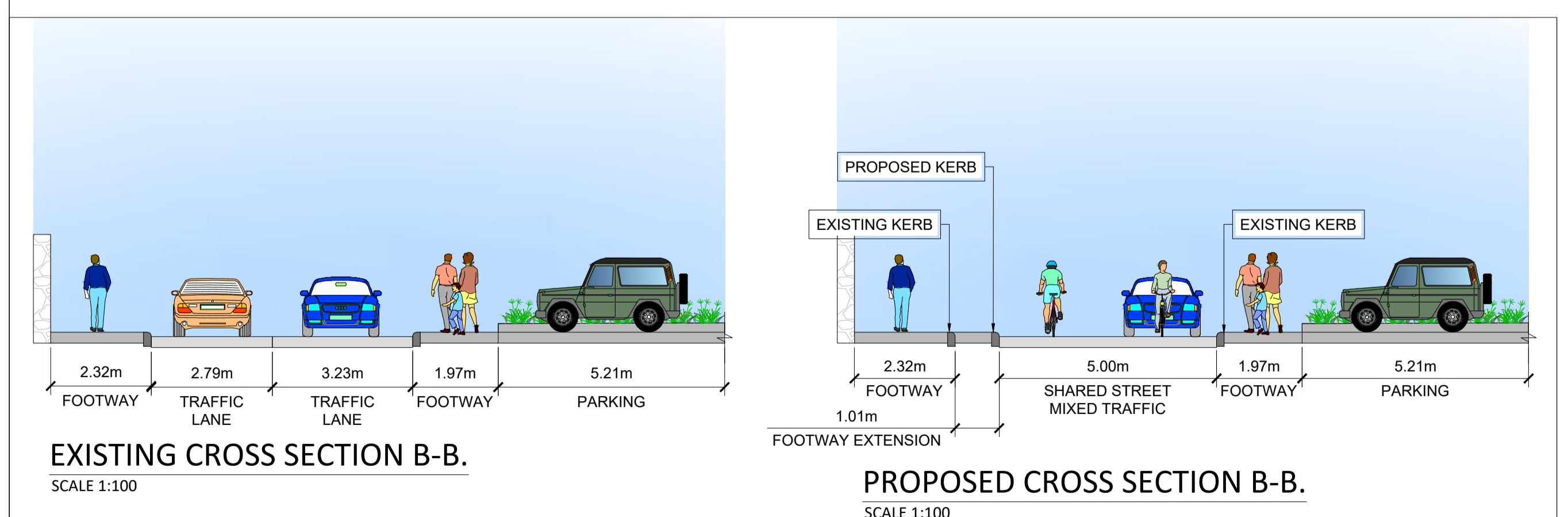
A This Drawing is to be used for the design identified in the title box. Other information shown is to be considered indicative only. The drawing is to be read in conjunction with all other relevant design drawings.

B OSi data used for plans are printed under © Ordnance Survey Ireland, Government of Ireland. All rights reserved. Copyright © Ordnance Survey Ireland. Licence number CYAL50379561

- LEGEND**
- SITE BOUNDARY
 - - - EXISTING KERB
 - PROPOSED KERB
 - EXISTING FOOTWAY
 - EXISTING CYCLEWAY
 - CYCLE TRACK
 - BUS STOP
 - EXTENDED CONCRETE FOOTWAY BUILDOUT
 - EXISTING CARRIAGEWAY
 - PROPOSED BUFF RESIN SURFACE
 - EXISTING TREES TO BE RETAINED
 - PROPOSED FREE STANDING PLANTER
 - UNCONTROLLED CROSSING TACTILE PAVING
 - CONTROLLED CROSSING TACTILE PAVING
 - PROPOSED BENCH
 - POTENTIAL OUTDOOR DINING
 - CYCLE STANDS



LAYOUT PLAN



SAFETY, HEALTH & ENVIRONMENTAL INFORMATION

Note: The Health and Safety information shown on these drawings shall be read in conjunction with the Hazard Identification and Risk Reduction form. The above hazard risks comprise significant site specific risks only, which may be difficult to manage, unusual or not likely to be obvious to a contractor operator/maintainer and is not a definitive list of all health & safety risks arising from the works.

OUTLINE SIGNIFICANT RISKS WHICH ARE OUTSIDE OF STANDARD PROCEDURES THAT MAY NOT BE IMMEDIATELY APPARENT TO DESIGNERS, CONTRACTORS OR OPERATORS

CONSTRUCTION

MAINTENANCE / CLEANING

OPERATING/USE

DECOMMISSIONING/DEMOLITION

AN ROINN IMPAIR & FEARANN POIBLÍ
TRANSPORTATION & PUBLIC REALM DEPT.

An Oifig Cláir um Thaisteal Gníomhach
The Active Travel Programme Office

CIVIC OFFICES WOOD QUAY, DUBLIN 8. EMAIL: activetravel@dcu.ie

CHRISTOPHER MANZIRA
ACTING PROGRAMME DIRECTOR

KEY PLAN

| No. | Revision | Date | Dwn | Chk'd | Rev'd | App'd |
|-------|--|------------|-----|-------|-------|-------|
| P01 | Issued to NTA for Comments. | 2025-04-17 | AC | LD | HS | DK |
| P02 | Phase 2 submission | 2025-04-25 | AC | LD | HS | DK |
| P03.5 | Updating layout as per DCC Comments 2026.06.08 | 2026-06-08 | --- | --- | --- | --- |

Project Title
VERNON AVENUE TO CLONTARF ROAD ACTIVE TRAVEL SCHEME

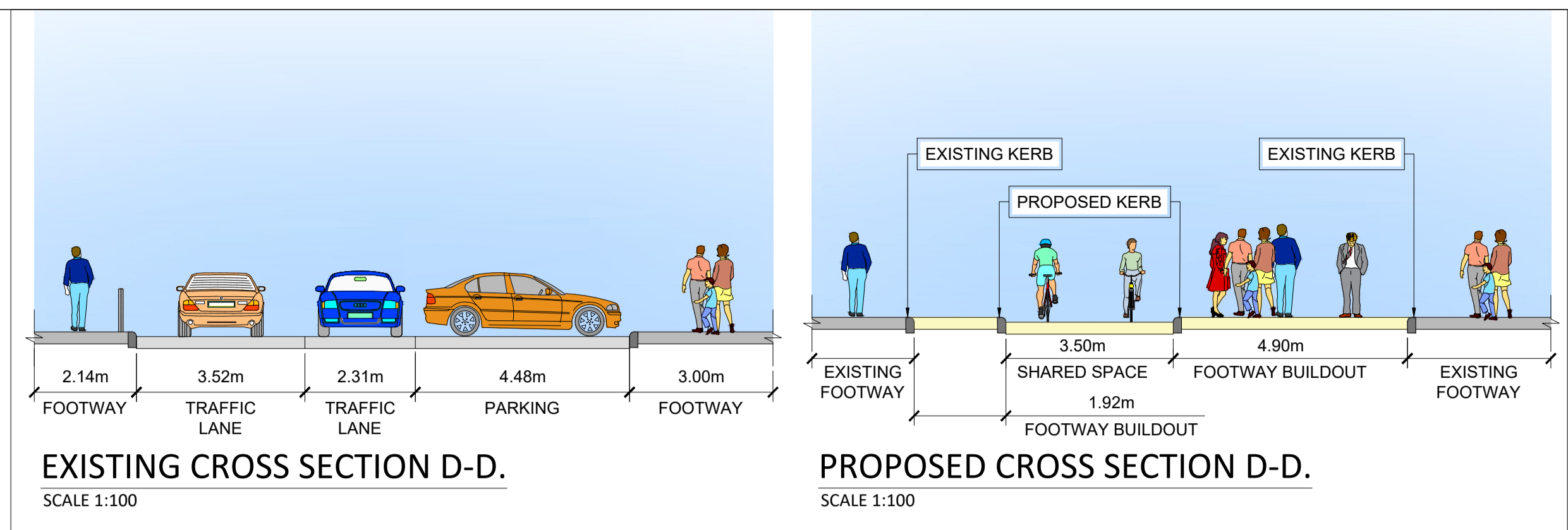
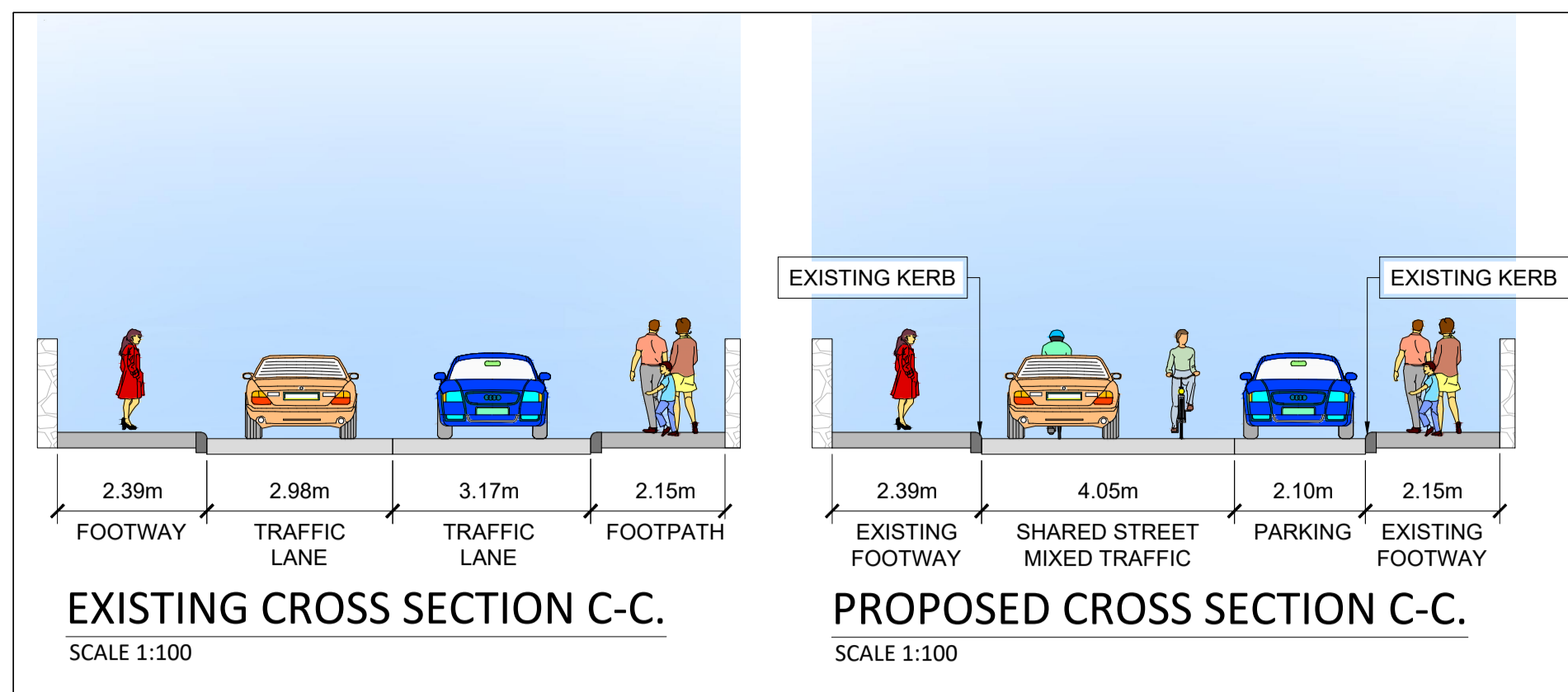
SECTION 3 - VERNON AVENUE TO CLONTARF

Drawing Title
PRELIMINARY DESIGN GENERAL ARRANGEMENT

Drawn : ---
Checked : ---
Reviewed : ---
Approved : ---

Job No: 2109c
Scale: 1:500 @ A1
Drawing No: DACT_2109c-JAC-GEO_GA-DR-CI-0001.dwg
Date: 2026-06-08

Sheet: 1 of 2
Status: S0
Rev: P03.5

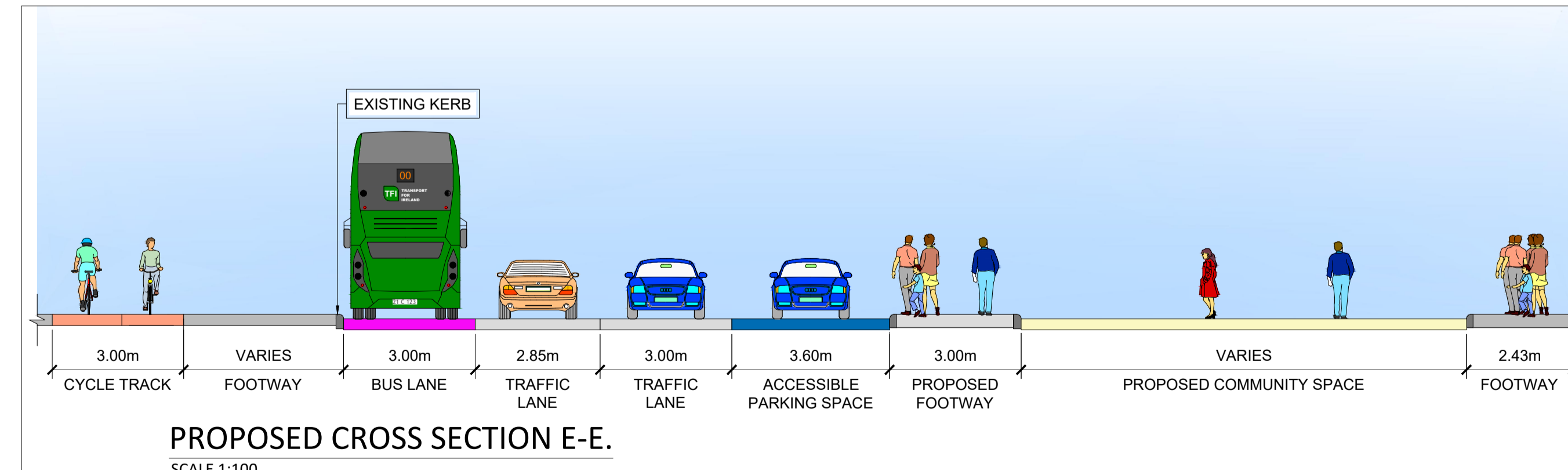
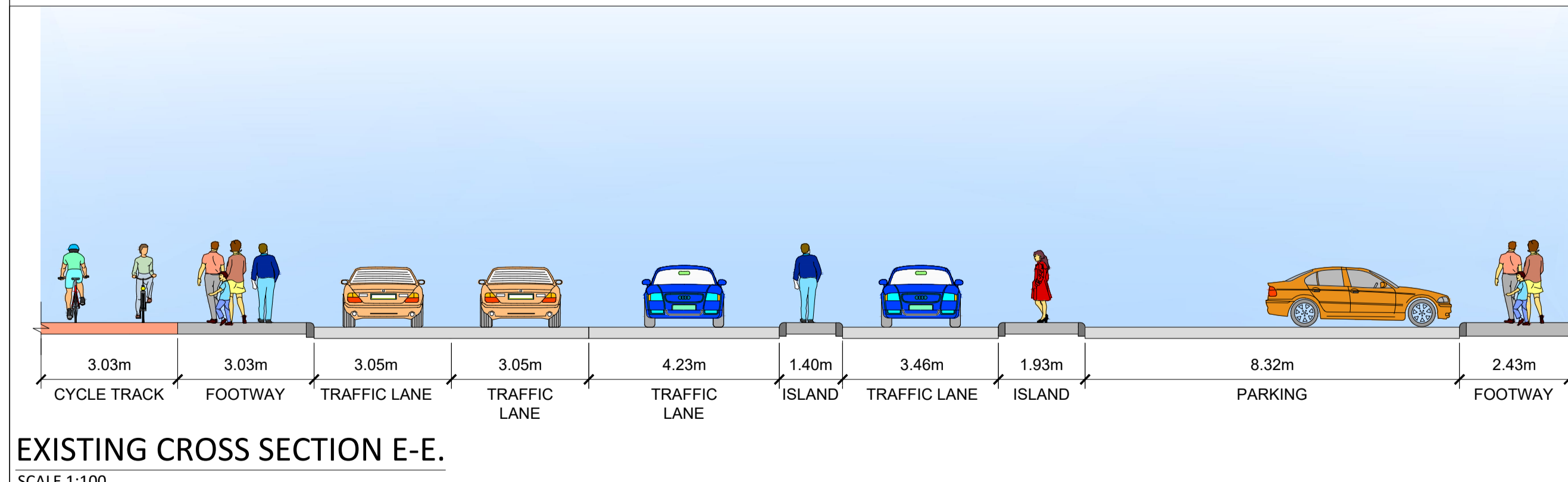
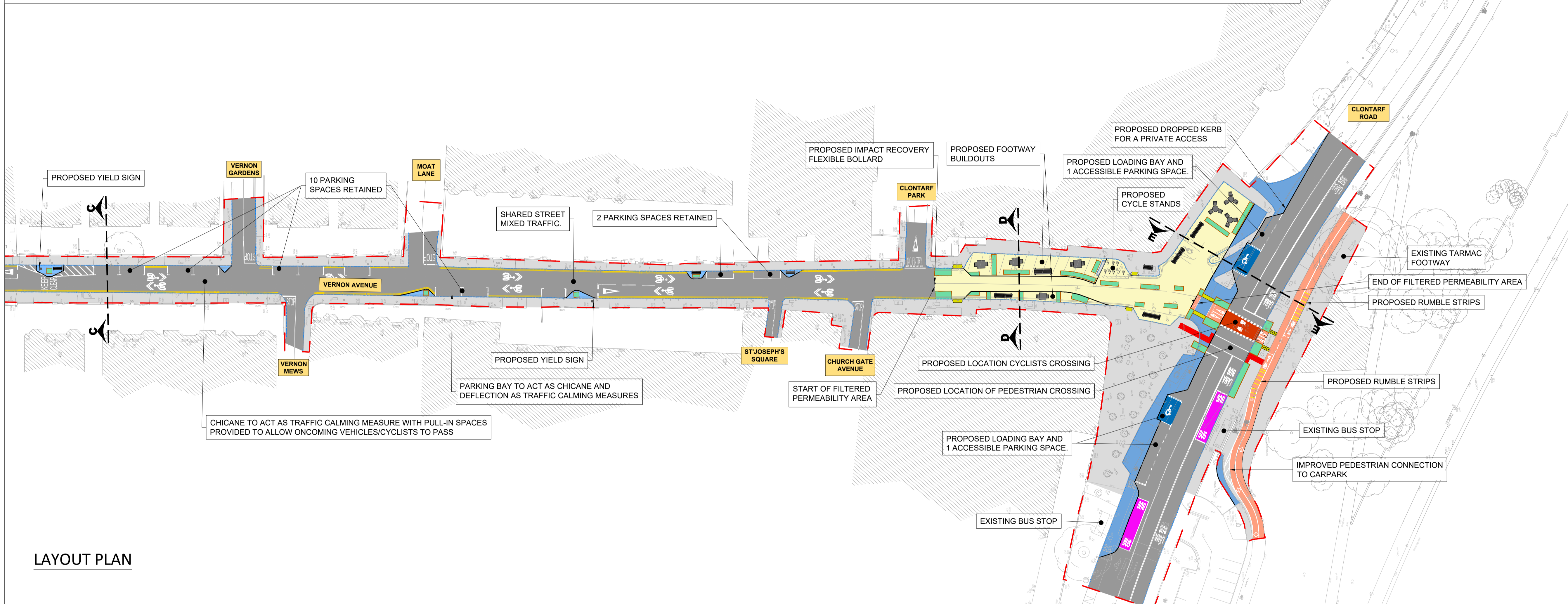


NOTES :

A This Drawing is to be used for the design identified in the title box. Other information shown is to be considered indicative only. The drawing is to be read in conjunction with all other relevant design drawings.

B OSi data used for plans are printed under © Ordnance Survey Ireland, Government of Ireland. All rights reserved. Copyright © Ordnance Survey Ireland. Licence number CYAL50379561

- LEGEND**
- SITE BOUNDARY
 - - - EXISTING KERB
 - PROPOSED KERB
 - EXISTING FOOTWAY
 - EXISTING CYCLEWAY
 - CYCLE TRACK
 - BUS STOP
 - EXTENDED CONCRETE FOOTWAY BUILDOUT
 - EXISTING CARRIAGEWAY
 - PROPOSED BUFF RESIN SURFACE
 - EXISTING TREES TO BE RETAINED
 - PROPOSED FREE STANDING PLANTER
 - UNCONTROLLED CROSSING TACTILE PAVING
 - CONTROLLED CROSSING TACTILE PAVING
 - PROPOSED BENCH
 - POTENTIAL OUTDOOR DINING
 - CYCLE STANDS



SAFETY, HEALTH & ENVIRONMENTAL INFORMATION

Note: The Health and Safety information shown on these drawings shall be read in conjunction with the Hazard Identification and Risk Reduction form. The above hazard risks comprise significant site specific risks only, which may be difficult to manage, unusual or not likely to be obvious to a contractor/operator/maintainer and is not a definitive list of all health & safety risks arising from the works.

OUTLINE SIGNIFICANT RISKS WHICH ARE OUTSIDE OF STANDARD PROCEDURES THAT MAY NOT BE IMMEDIATELY APPARENT TO DESIGNERS, CONTRACTORS OR OPERATORS

CONSTRUCTION

MAINTENANCE / CLEANING

OPERATING/USE

DECOMMISSIONING/DEMOLITION

AN ROINN IMPAIR & FEARANN POIBLÍ
TRANSPORTATION & PUBLIC REALM DEPT.

An Oifig Cláir um Thaisteal Gníomhach
The Active Travel Programme Office

CIVIC OFFICES WOOD QUAY, DUBLIN 8. EMAIL: activetravel@dcudublinity.ie

CHRISTOPHER MANZIRA
ACTING PROGRAMME DIRECTOR

KEY PLAN

| No. | Revision | Date | Dwn | Chk'd | Rev'd | App'd |
|-------|--|------------|-----|-------|-------|-------|
| P01 | Issued to NTA for Comments. | 2025-04-17 | AC | LD | HS | DK |
| P02 | Phase 2 submission | 2025-04-25 | AC | LD | HS | DK |
| P03.5 | Updating layout as per DCC Comments 2026.06.08 | 2026-06-08 | --- | --- | --- | --- |

Project Title
VERNON AVENUE TO CLONTARF ROAD ACTIVE TRAVEL SCHEME

SECTION 3 - VERNON AVENUE TO CLONTARF

Drawing Title
PRELIMINARY DESIGN GENERAL ARRANGEMENT

Drawn : ---
Checked : ---
Reviewed : ---
Approved : ---

Drawing No: DACT_2109c-JAC-GEO_GA-DR-CI-0002.dwg
Job No: 2109c
Scale: 1:500 @ A1
Date: 2026-06-08
Rev: S0