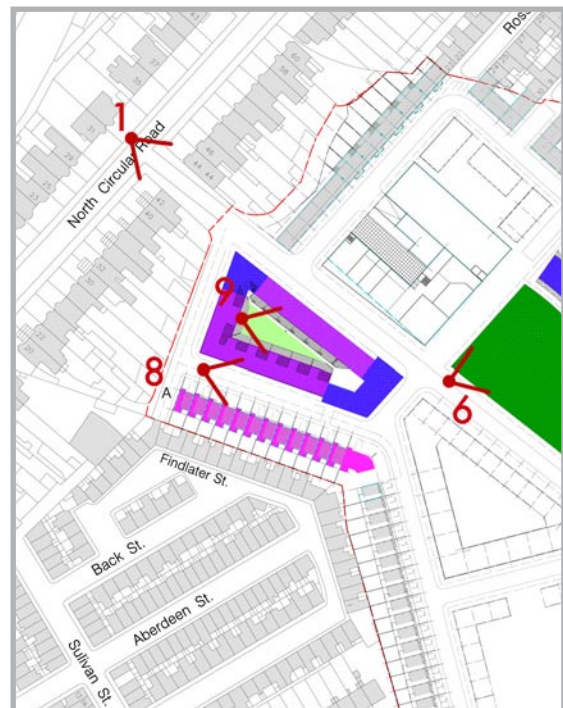


View location map

reference information	
location	view 1
date	10-11-2010
field of view	74 degrees
35mm equivalent	24mm
distance to site	50m



Existing View and Control points



Location

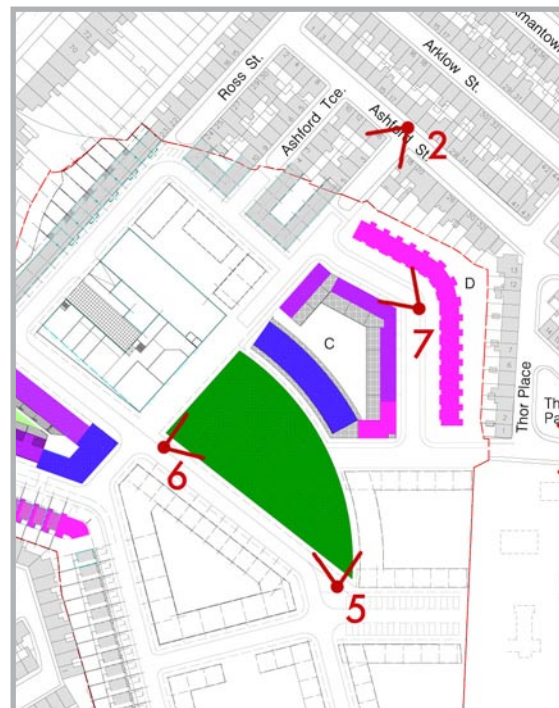


Proposed View 1

reference information	
location	view 2
date	10-11-2010
field of view	55 degrees
35mm equivalent	35mm
distance to site	40m



Existing View and Control points



Location

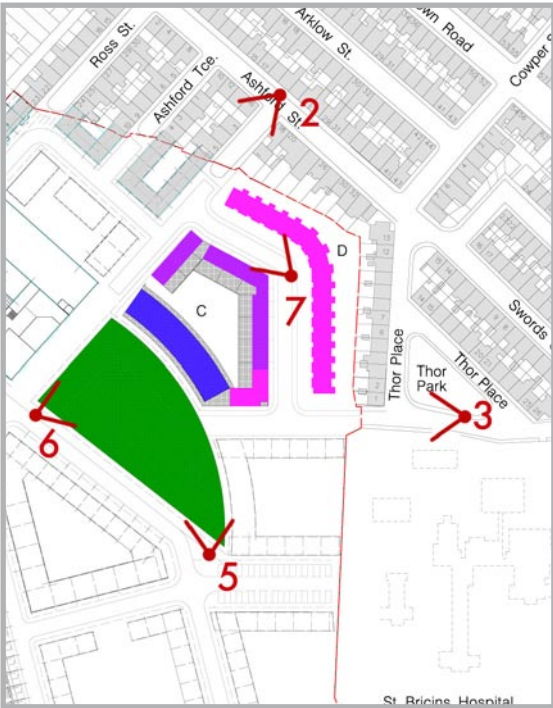


Proposed View 2

reference information	
location	view 3
date	10-11-2010
field of view	55 degrees
35mm equivalent	35mm
distance to site	38m



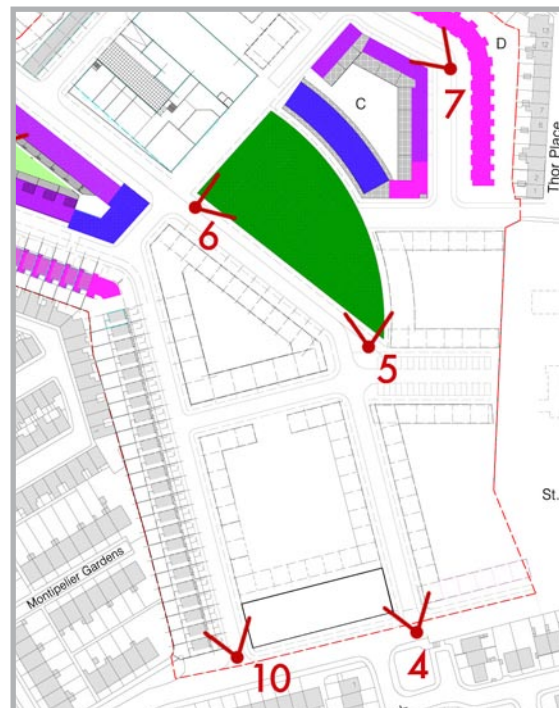
Existing View and Control points



Location



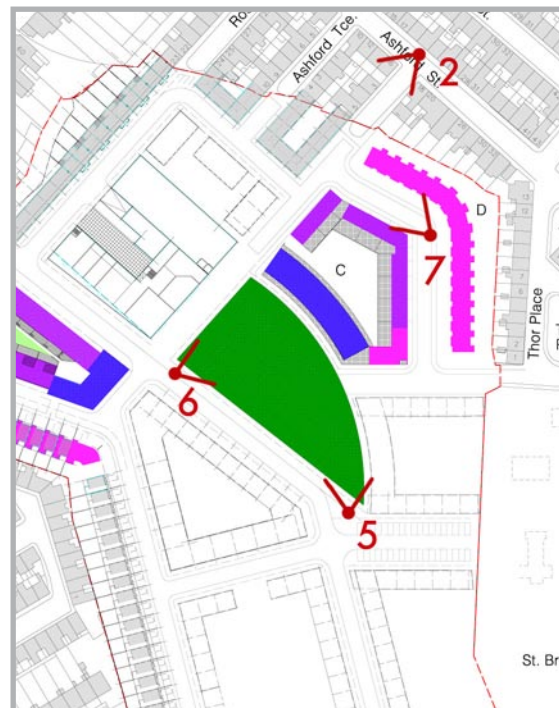
Proposed View 3



Location



Proposed View 4



Location



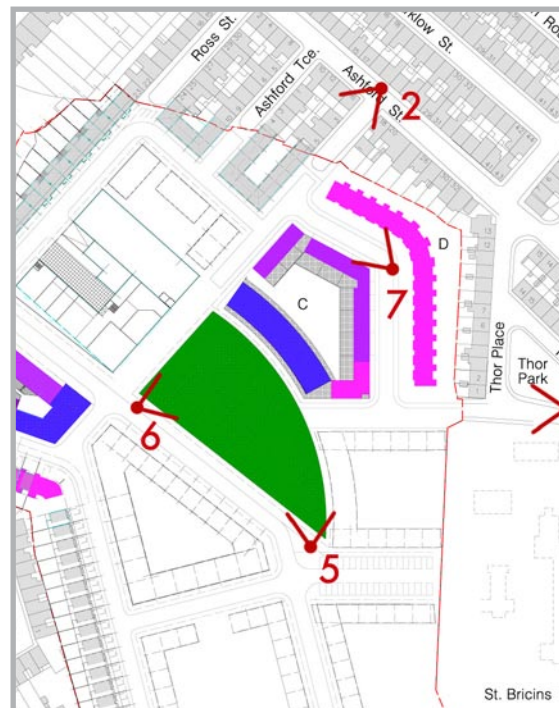
Proposed View 5



Location



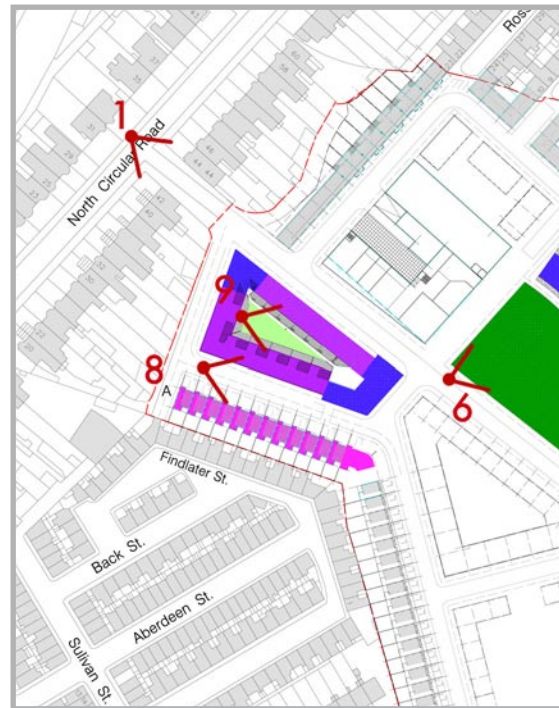
Proposed View 6



Location



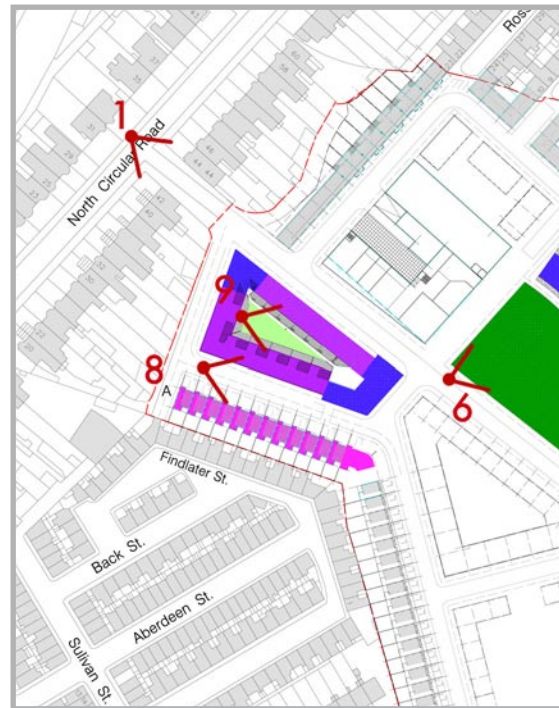
Proposed View 7



Location



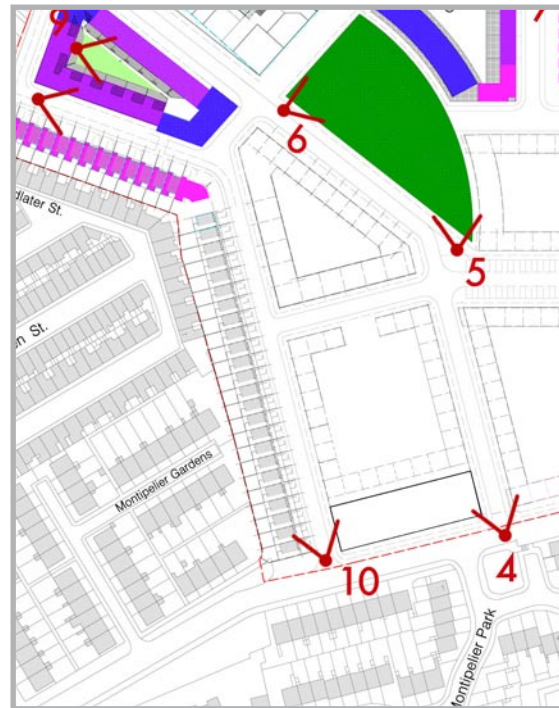
Proposed View 8



Location



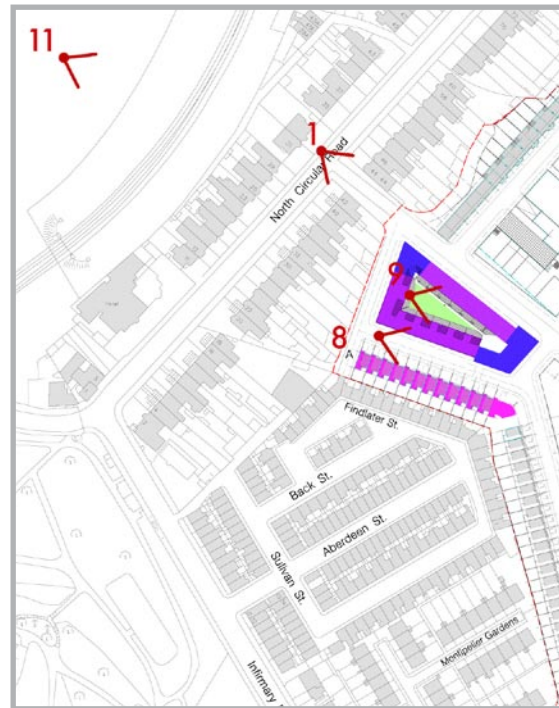
Proposed View 9



Location

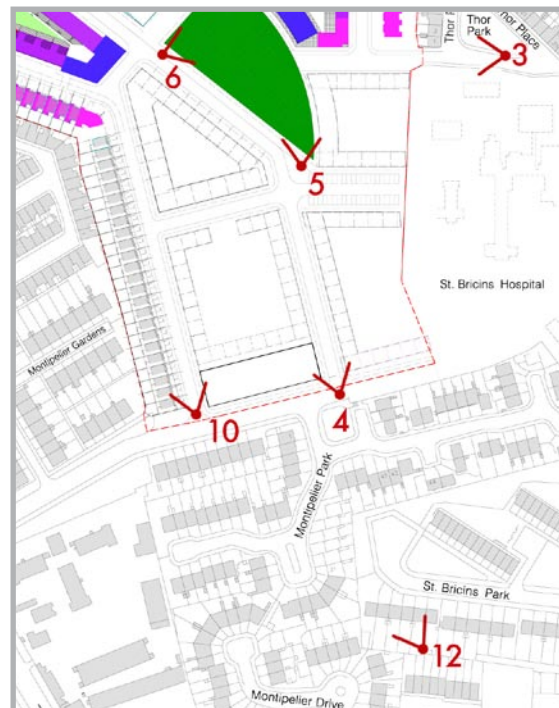


Proposed View 10



Location

Proposed View 11



Location



Proposed View 12