

DUBLIN CITY
**Car Park
Access**



LUASCROSSCITY

bringing the city together

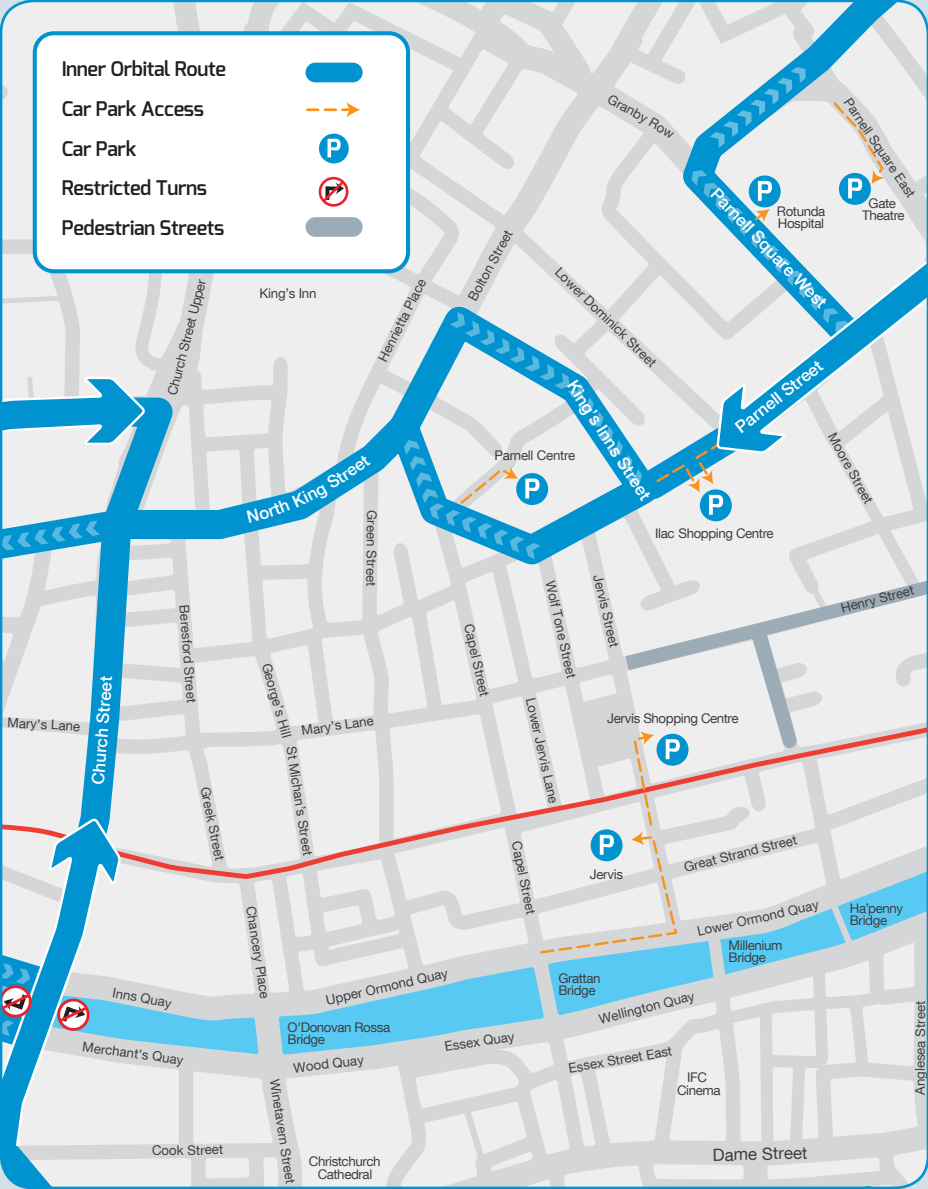
DUBLIN CITY CAR PARK ACCESS

Luas Cross City works will be ongoing along key city centre streets until mid 2017.

Access to car parks will be maintained at all times.

This booklet shows the routes to use when accessing car parks in the city centre.

PARNELL AREA



Car parks in this area include Jervis Street, Jervis Shopping Centre, ILAC and Parnell Centre.

Approaching from the northeast

Use the inner orbital to access Parnell Street.

- » For Parnell Centre and ILAC, continue west along Parnell Street.
- » For Jervis, continue west on Parnell Street and then turn left onto Capel Street. From Capel Street turn left onto Ormond Quay Lower. Turn left onto Swift's Row / Jervis Street.

Approaching from the northwest

Use the inner orbital to access Church Street Upper.

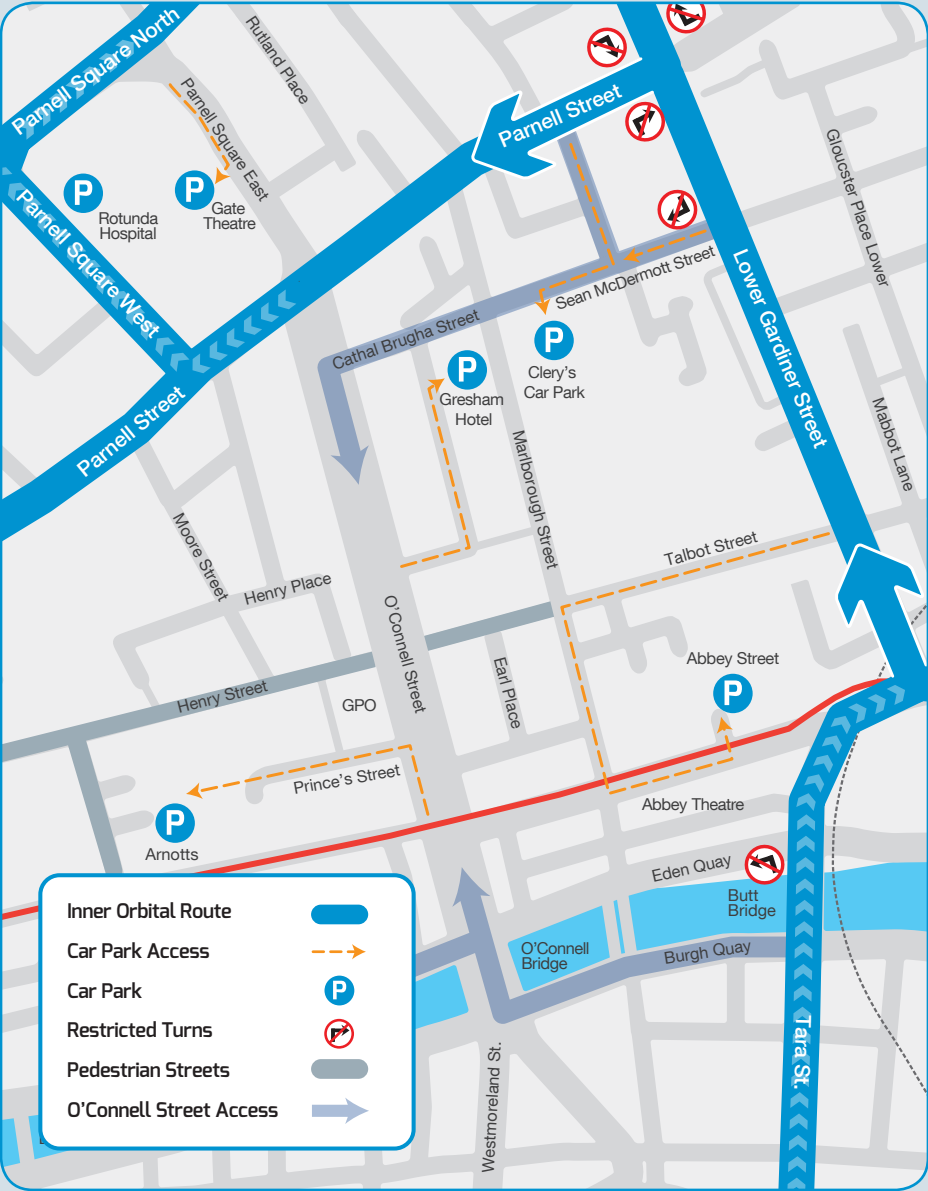
- » For Parnell Centre and ILAC, turn left from Church Street Upper onto North King Street. From North King Street turn right onto King's Inns Street and then turn left onto Parnell Street for ILAC and right onto Parnell Street for Parnell Centre.
- » For Jervis, continue onto Church Street. Turn left onto Inns Quay and continue onto Ormond Quay Upper and Lower. Turn left onto Swift's Row / Jervis Street.

Approaching from the south

Use the inner orbital to access Patrick Street and continue onto Nicholas Street.

- » For Parnell Centre and ILAC, from Nicholas Street follow the Inner Orbital to access Church Street. Turn right from Church Street onto North King Street. From North King Street turn right onto King's Inns Street and then turn left onto Parnell Street for ILAC and right onto Parnell Street for Parnell Centre.
- » For Jervis, from Nicholas Street continue onto Winetavern Street and onto the bridge. Turn right onto Ormond Quay Upper and continue onto Ormond Quay Lower. Turn left onto Swift's Row / Jervis Street.

O'CONNELL AREA



Car parks in this area include Arnott's, Gresham, Clery's and Abbey Street.

For Clery's, Abbey Street and Gresham use the inner orbital to access Gardiner Street:

Approaching from the south

Turn left onto

- » Talbot Street for Abbey Street car park, or
- » Sean McDermott Street for Clery's and Gresham.

Approaching from the north

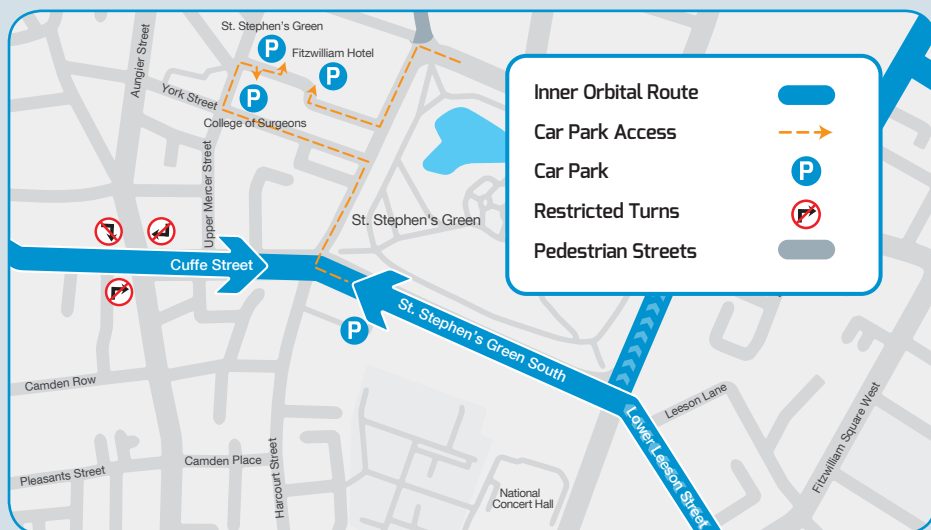
Turn right onto

- » Parnell Street, left onto Cumberland Street North and right onto Sean McDermott Street for Clery's and Gresham, or
- » Talbot Street for Abbey Street car park.

For Arnott's Car Park:

- » Approaching from the east, use the inner orbital to access Burgh Quay. Then turn right onto O'Connell Bridge and continue onto O'Connell Street and then left onto Prince's Street.
- » Approaching from the west, use the inner orbital to access Inns Quay / Ormond Quay and continue towards Bachelor's Walk. Turn left onto O'Connell Street and then left onto Prince's Street.

ST. STEPHEN'S GREEN AREA



Car parks in this area include RCSI, St. Stephen's Green and Fitzwilliam Hotel.

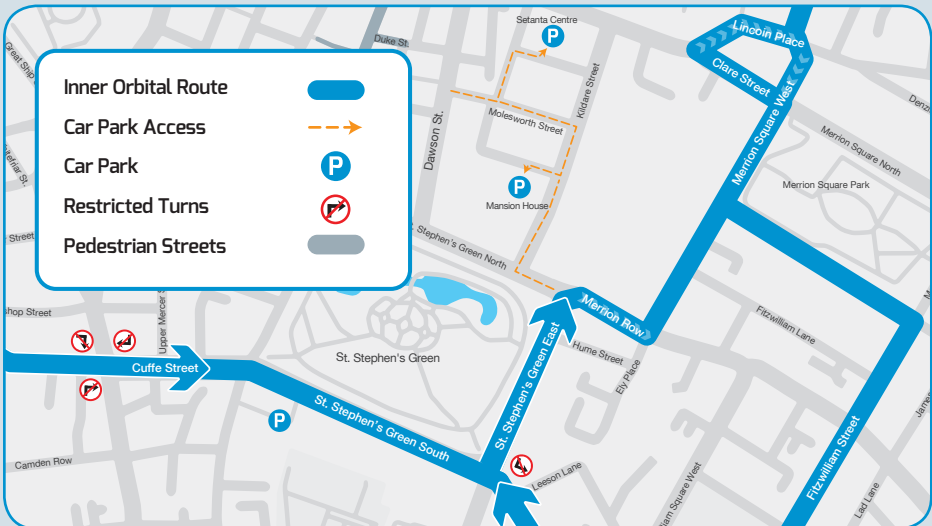
Approaching from the east

Use the inner orbital to access Lower Leeson Street and continue onto St. Stephen's Green South. Turn right from St. Stephen's Green South onto St. Stephen's Green West and then left onto York Street.

Approaching from the west

Use the inner orbital to access Kevin Street and continue onto Cuffe Street. Turn left from Cuffe Street onto St. Stephen's Green West and then left onto York Street.

DAWSON AREA



Car parks in this area include Dawson and Setanta.

Approaching from the east

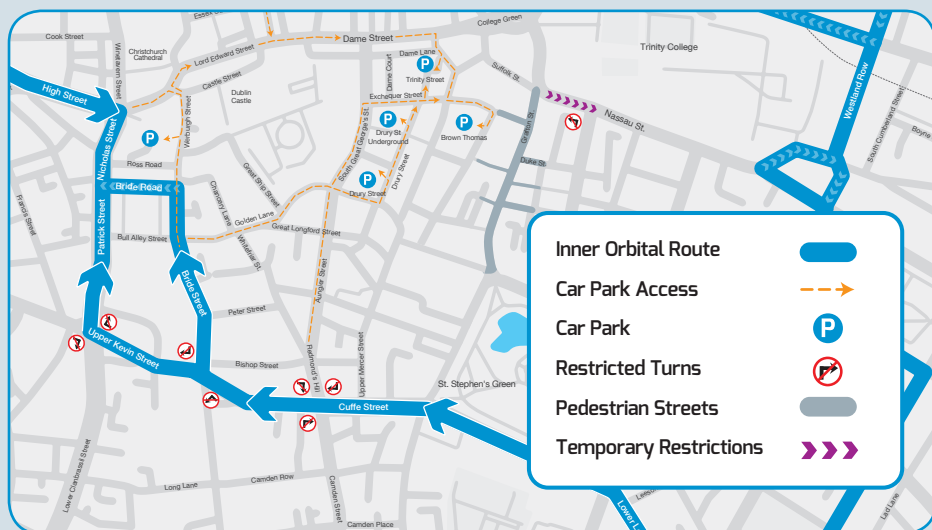
Use the inner orbital to access Lower Leeson Street. Turn right from Leeson Street onto St. Stephen's Green East. Turn left from St. Stephen's Green East and then right onto Kildare Street.

Approaching from the west

Use the inner orbital to access Kevin Street, continue onto Cuffe Street and St. Stephen's Green South. Turn left from St. Stephen's Green South onto St. Stephen's Green East. Turn left from St. Stephen's Green East and then right onto Kildare Street.

On Kildare Street, for Dawson Car Park turn left onto Schoolhouse Lane and for Setanta Car Park take second left onto Molesworth Street.

GRAFTON AREA



Car parks in this area include Trinity Street, Drury Street, Drury Street Underground and Brown Thomas.

Approaching from the northwest

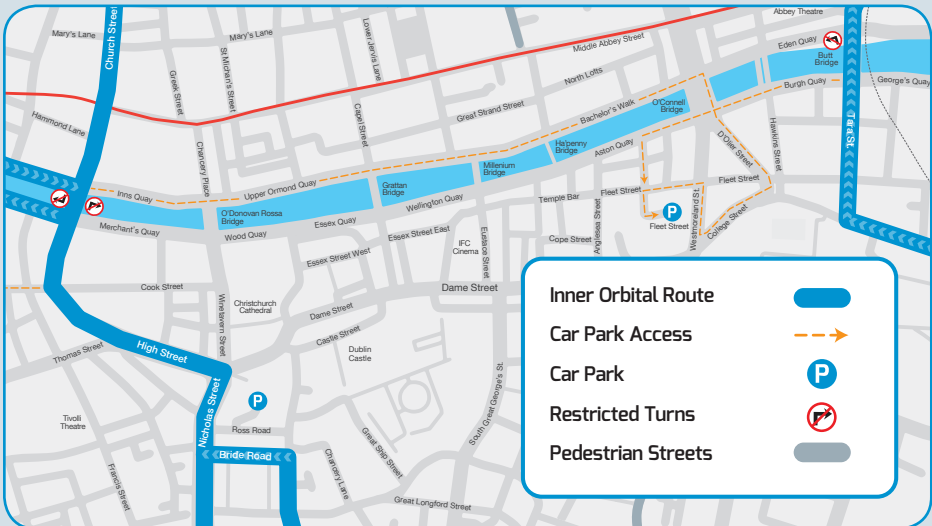
Use the inner orbital to access High Street via Church Street and Bridge Street. From High Street continue straight onto Lord Edward Street.

- » For Trinity Street and Brown Thomas, continue onto Dame Street and turn right onto Trinity Street.
- » For Drury Street and Drury Street Underground, turn right onto Werburgh Street and continue along Bride Street. Turn left onto Golden Lane and continue onto Stephen Street Upper and Lower. Turn left onto Drury Street.

Approaching from the south

- » For Trinity Street and Brown Thomas, use the inner orbital or Camden Street to access Redmond's Hill. Continue along Aungier Street and South Great Georges Street. Turn Right onto Exchequer Street.
- » For Drury Street and Drury Street Underground, use the inner orbital to access Bride Street. Turn right from Bride Street onto Golden Lane and continue onto Stephen Street Upper and Lower. Turn left onto Drury Street.

TEMPLE BAR AREA



Car parks in this area include Fleet Street.

Approaching from the east

Use the inner orbital to access Burgh Quay. Then continue past O'Connell Bridge onto Aston Quay. Turn left onto Aston Place.

Approaching from the west

Use the inner orbital to access Inns Quay / Ormond Quay and continue towards Bachelor's Walk. Turn right onto O'Connell Bridge, and continue onto D'Olier Street, College Street and Westmoreland Street to access Fleet Street.

LUAS CROSS CITY DUBLIN CITY CENTRE ACCESS

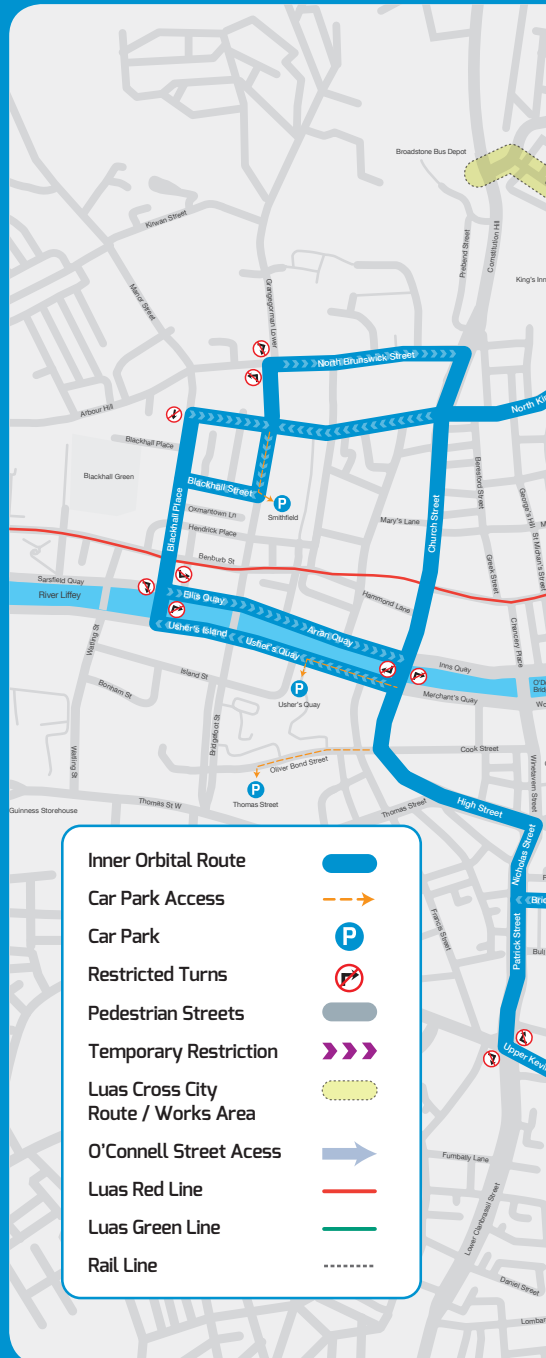
Luas Cross City works will be ongoing along key city centre streets until mid 2017. As a result, access routes within the city centre will be affected.

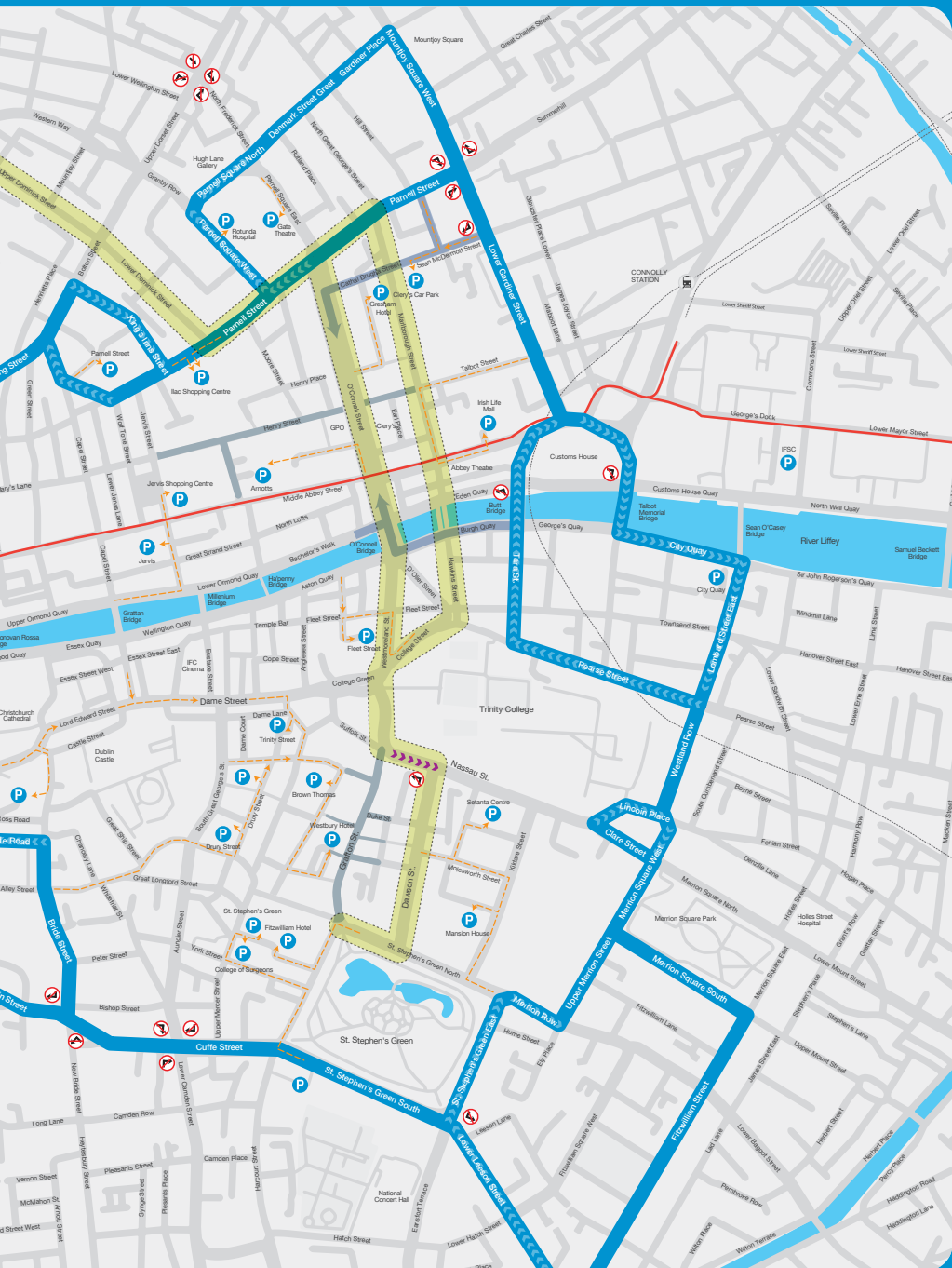
If you need to drive through Dublin City we recommend that you use the 'Inner orbital' route shown on the map.

The Inner Orbital Route roughly encircles the core of Dublin City centre.

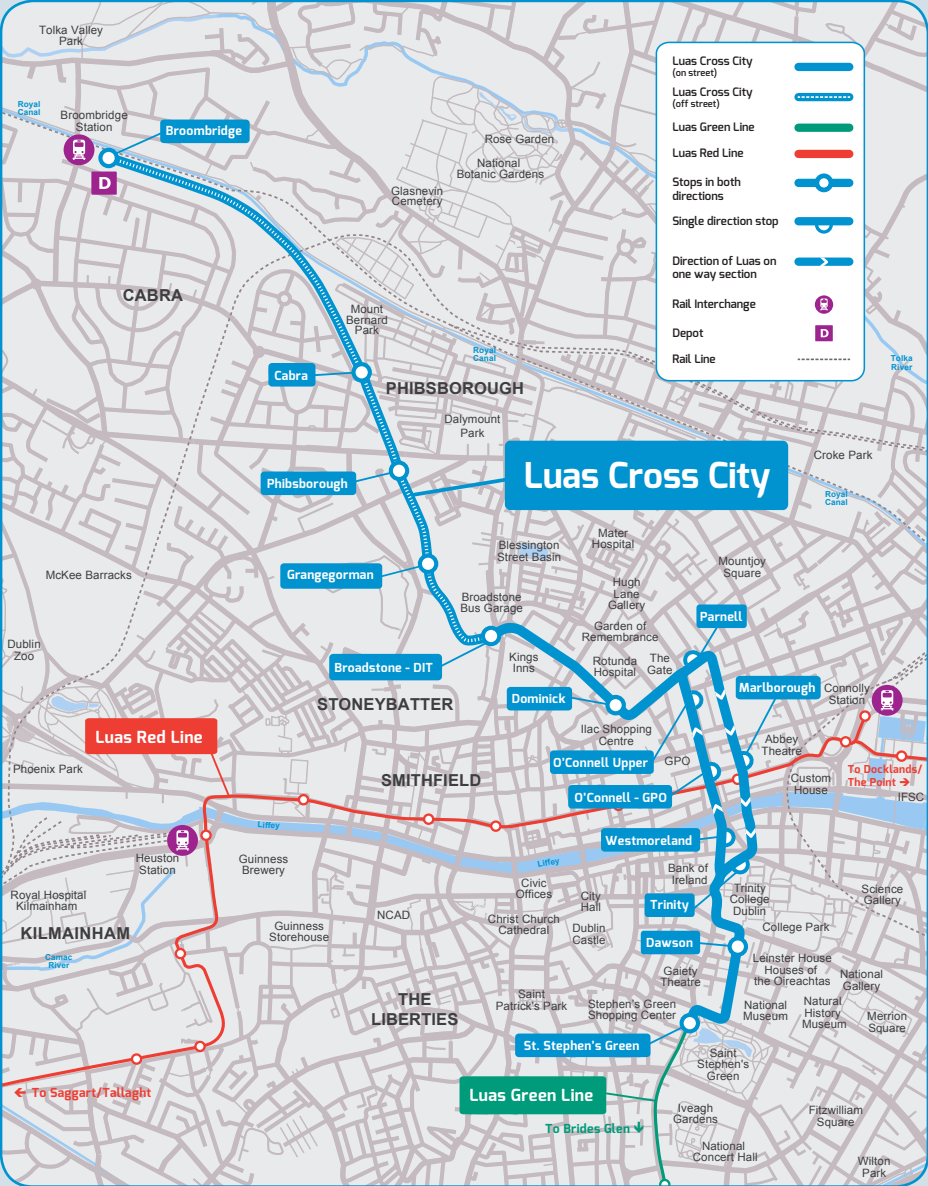
You should use this route to find your way from one side of the city centre to another whilst avoiding the busiest traffic in the core of the city.

Plan your Route





LUAS CROSS CITY ROUTE MAP



Access routes to car parks may change for certain periods during Luas construction. Details of any changes can be found at **www.luascrosscity.ie**



www.luascrosscity.ie



Email: info@luascrosscity.ie



Tel: 1800 303 653



www.facebook.com/luascrosscity



[@luascrosscity](https://twitter.com/luascrosscity)